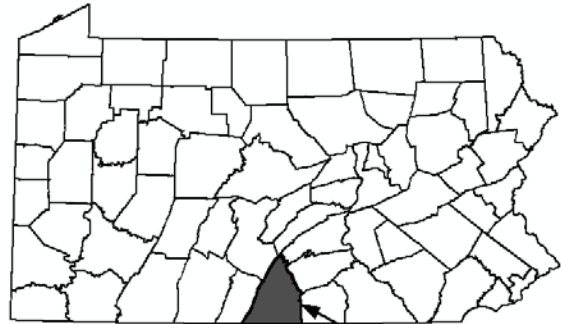


# FLOOD INSURANCE STUDY



VOLUME 2 of 2

## FRANKLIN COUNTY, PENNSYLVANIA (ALL JURISDICTIONS)



**Franklin County** →

COMMUNITY NAME	COMMUNITY NUMBER
ANTRIM, TOWNSHIP OF	421233
CHAMBERSBURG, BOROUGH OF	420469
FANNETT, TOWNSHIP OF	422424
GREENCASTLE, BOROUGH OF	420470
GREENE, TOWNSHIP OF	421649
GUILFORD, TOWNSHIP OF	421650
HAMILTON, TOWNSHIP OF	421651
LETTERKENNY, TOWNSHIP OF	422425
LURGAN, TOWNSHIP OF	421652
MERCERSBURG, BOROUGH OF	420471
METAL, TOWNSHIP OF	421653
MONT ALTO, BOROUGH OF	420472

COMMUNITY NAME	COMMUNITY NUMBER
MONTGOMERY, TOWNSHIP OF	422426
ORRSTOWN, BOROUGH OF*	422700
PETERS, TOWNSHIP OF	421654
QUINCY, TOWNSHIP OF	421655
SOUTHAMPTON, TOWNSHIP OF	421657
ST. THOMAS, TOWNSHIP OF	421656
WARREN, TOWNSHIP OF	422427
WASHINGTON, TOWNSHIP OF	421658
WAYNESBORO, BOROUGH OF	420473

\*No Special Flood Hazard Areas Identified

**PRELIMINARY 6/30/2010**



Federal Emergency Management Agency

FLOOD INSURANCE STUDY NUMBER  
42055CV002A



**NOTICE TO  
FLOOD INSURANCE STUDY USERS**

Communities participating in the National Flood Insurance Program have established repositories of flood hazard data for floodplain management and flood insurance purposes. This Flood Insurance Study (FIS) may not contain all data available within the Community Map Repository. Please contact the Community Map Repository for any additional data.

The Federal Emergency Management Agency (FEMA) may revise and republish part or all of the FIS at any time. In addition, FEMA may revise part of this FIS Report by the Letter of Map Revision process, which does not involve republication or redistribution of the FIS report. Therefore, users should consult with community officials and check the Community Map Repository to obtain the most current FIS report components.

Selected Flood Insurance Rate Map panels for the community contain information that was previously shown separately on the corresponding Flood Boundary and Floodway Map panels (e.g. floodway boundaries, cross sections). In addition, former flood hazard zone designations have been changed as shown:

<u>Old Zone</u>	<u>New Zone</u>
A1 through A30	AE
B	X
C	X

Initial Countywide FIS Effective Date:

**Page is Intentionally Left Blank**

**TABLE OF CONTENTS**

**Table of Contents – Volume 1**

	<u>Page</u>
<b>1.0 INTRODUCTION.....</b>	<b>1</b>
1.1 Purpose of Study .....	1
1.2 Authority and Acknowledgments .....	1
1.3 Coordination .....	4
<b>2.0 AREA STUDIED .....</b>	<b>5</b>
2.1 Scope of Study .....	5
2.2 Community Description.....	6
2.3 Principal Flood Problems.....	7
2.4 Flood Protection Measures .....	8
<b>3.0 ENGINEERING METHODS .....</b>	<b>9</b>
3.1 Hydrologic Analyses.....	9
3.2 Hydraulic Analyses.....	17
3.3 Vertical Datum.....	22
<b>4.0 FLOODPLAIN MANAGEMENT APPLICATIONS .....</b>	<b>24</b>
4.1 Floodplain Boundaries .....	24
4.2 Floodways.....	24
<b>5.0 INSURANCE APPLICATIONS.....</b>	<b>44</b>
<b>6.0 FLOOD INSURANCE RATE MAP .....</b>	<b>45</b>
<b>7.0 OTHER STUDIES.....</b>	<b>46</b>
<b>8.0 LOCATION OF DATA.....</b>	<b>46</b>
<b>9.0 BIBLIOGRAPHY AND REFERENCES .....</b>	<b>49</b>

**TABLE OF CONTENTS – Volume 1 – (continued)**

**FIGURES**

	<u>Page</u>
Figure 1 – Floodway Schematic .....	26

**TABLES**

	<u>Page</u>
Table 1 – Initial and Final CCO Meetings.....	5
Table 2 – Streams Studied by Detailed Methods.....	5
Table 3 – Stream Name Changes.....	6
Table 4 – Letters of Map Change .....	6
Table 5 – Summary of Discharges.....	12 – 17
Table 6 – Manning’s “n” Values .....	21
Table 7 – Vertical Datum Conversion Values .....	23
Table 8 – Floodway Data.....	27 – 43
Table 9 – Community Map History .....	47 – 48

**EXHIBITS**

Exhibit 1 – Flood Profiles

Auxiliary Channel of Conococheague Creek	Panel 01P
Back Creek	Panels 02P – 05P
Cold Spring Run	Panels 06P – 09P
Conococheague Creek	Panels 10P – 27P
Conodoguinnet Creek	Panels 28P – 31P
East Branch Antietam Creek	Panels 32P – 38P
English Valley Run	Panels 39P – 42P

**TABLE OF CONTENTS – Volume 2**

**EXHIBITS** – (continued)

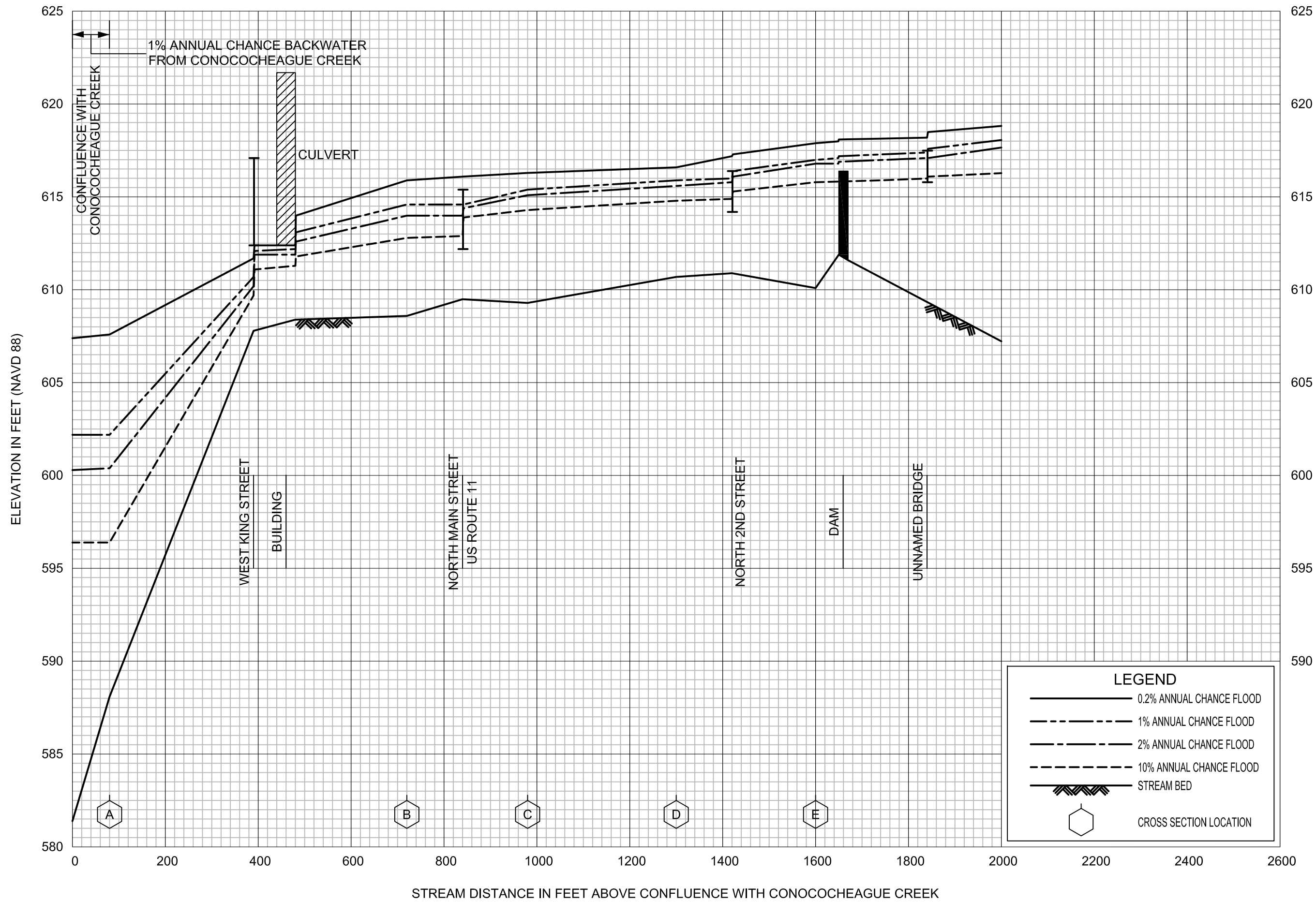
Exhibit 1 – Flood Profiles – (continued)

Falling Spring Branch	Panels 43P – 54P
Falls Creek	Panels 55P – 58P
Gum Run	Panels 59P – 61P
Johnston Run	Panels 62P – 63P
Middle Spring Creek	Panels 64P – 69P
Muddy Run No. 1	Panels 70P – 72P
Red Run	Panels 73P – 75P
Rowe Run	Panels 76P – 78P
Tributary A to English Valley Run	Panel 79P
Tributary B to English Valley Run	Panel 80P
Tributary to Falling Spring Branch	Panel 81P
Unnamed Tributary to West Branch Antietam Creek	Panels 82P – 83P
West Branch Antietam Creek	Panels 84P – 92P

Exhibit 2 – Flood Insurance Rate Map Index  
Flood Insurance Rate Map

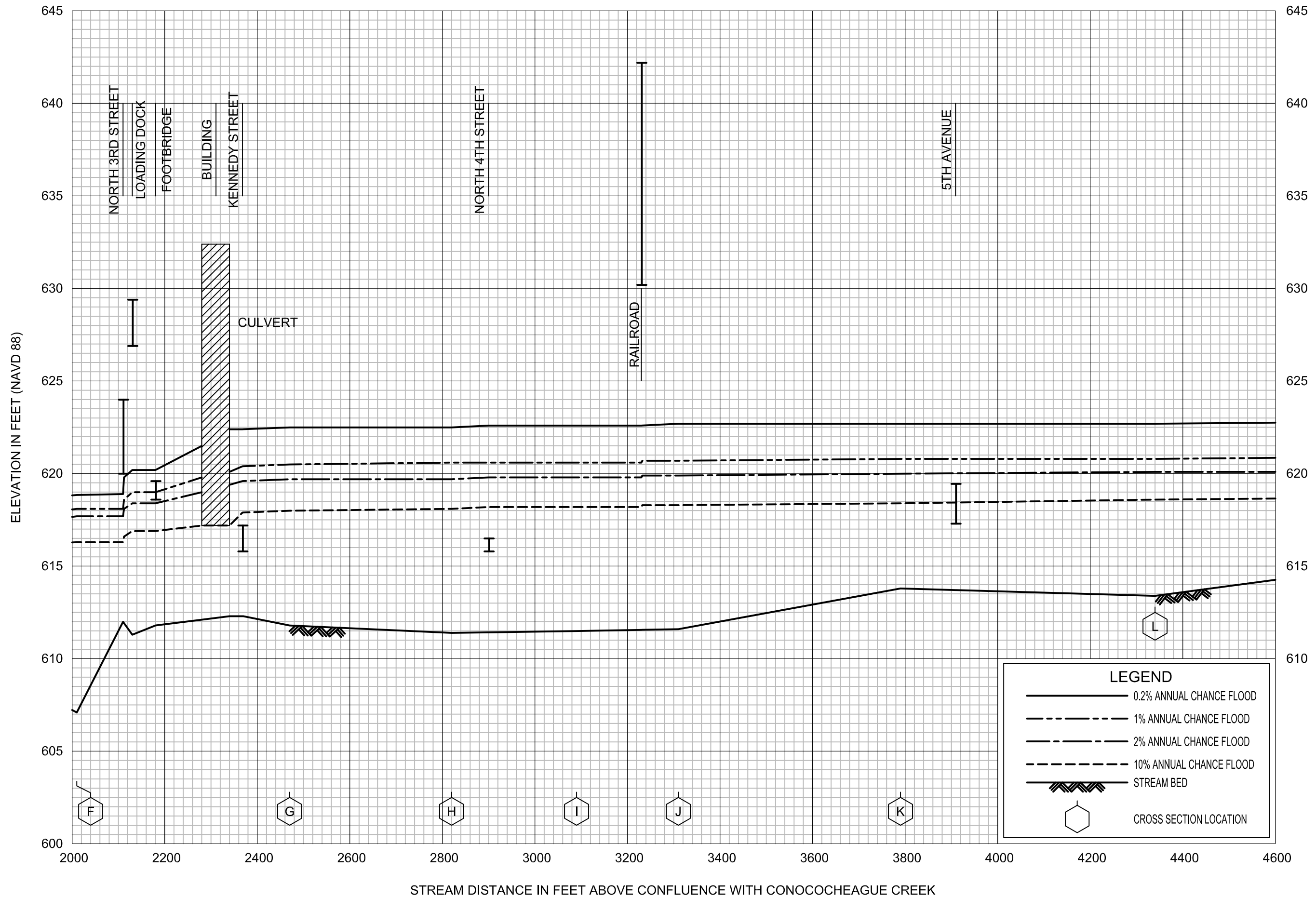
**Page is Intentionally Left Blank**





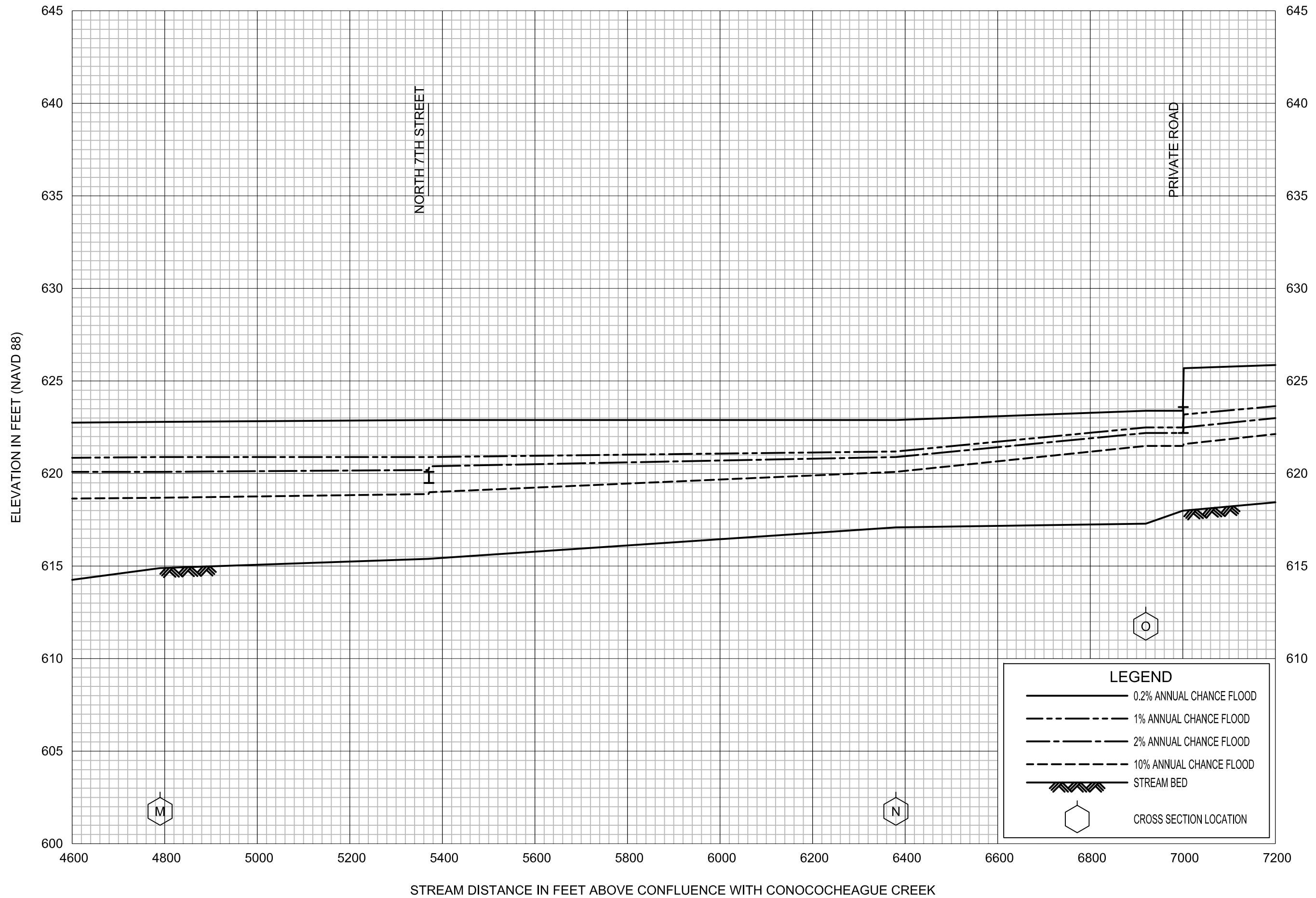
**FLOOD PROFILES**  
**FALLING SPRING BRANCH**

FEDERAL EMERGENCY MANAGEMENT AGENCY  
**FRANKLIN COUNTY, PA**  
 (ALL JURISDICTIONS)



**FLOOD PROFILES**  
**FALLING SPRING BRANCH**

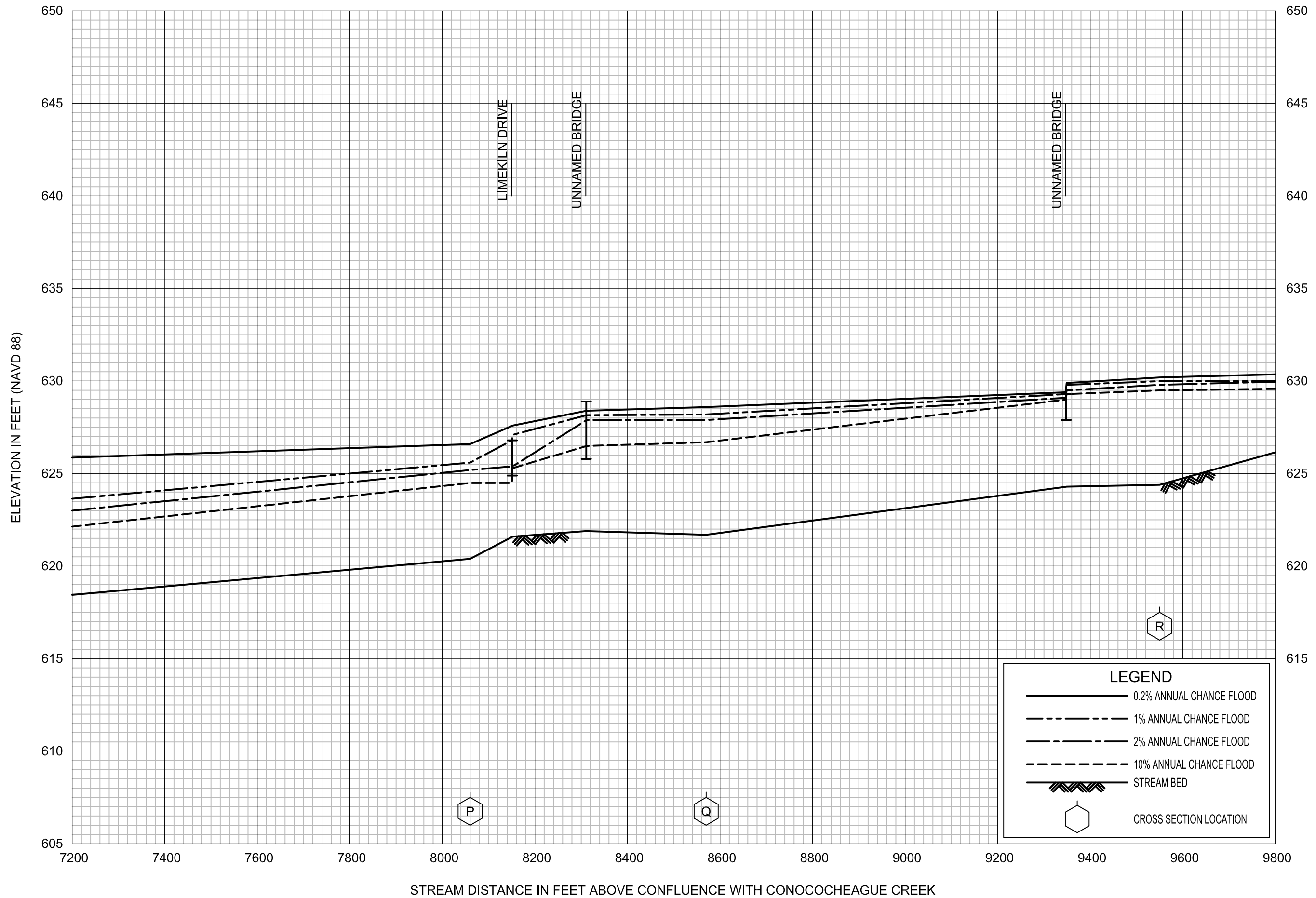
FEDERAL EMERGENCY MANAGEMENT AGENCY  
**FRANKLIN COUNTY, PA**  
 (ALL JURISDICTIONS)



FLOOD PROFILES

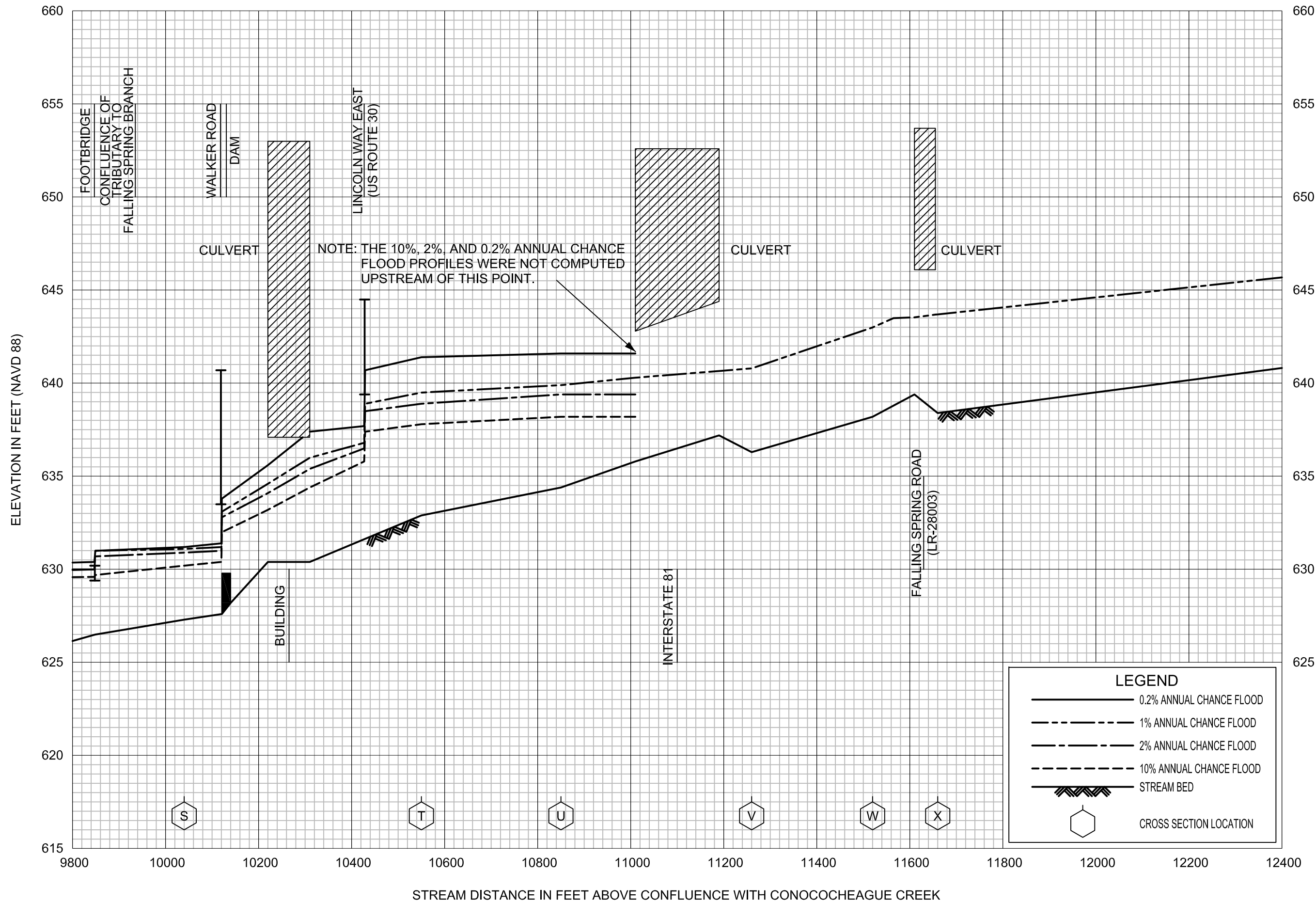
FALLING SPRING BRANCH

FEDERAL EMERGENCY MANAGEMENT AGENCY  
 FRANKLIN COUNTY, PA  
 (ALL JURISDICTIONS)



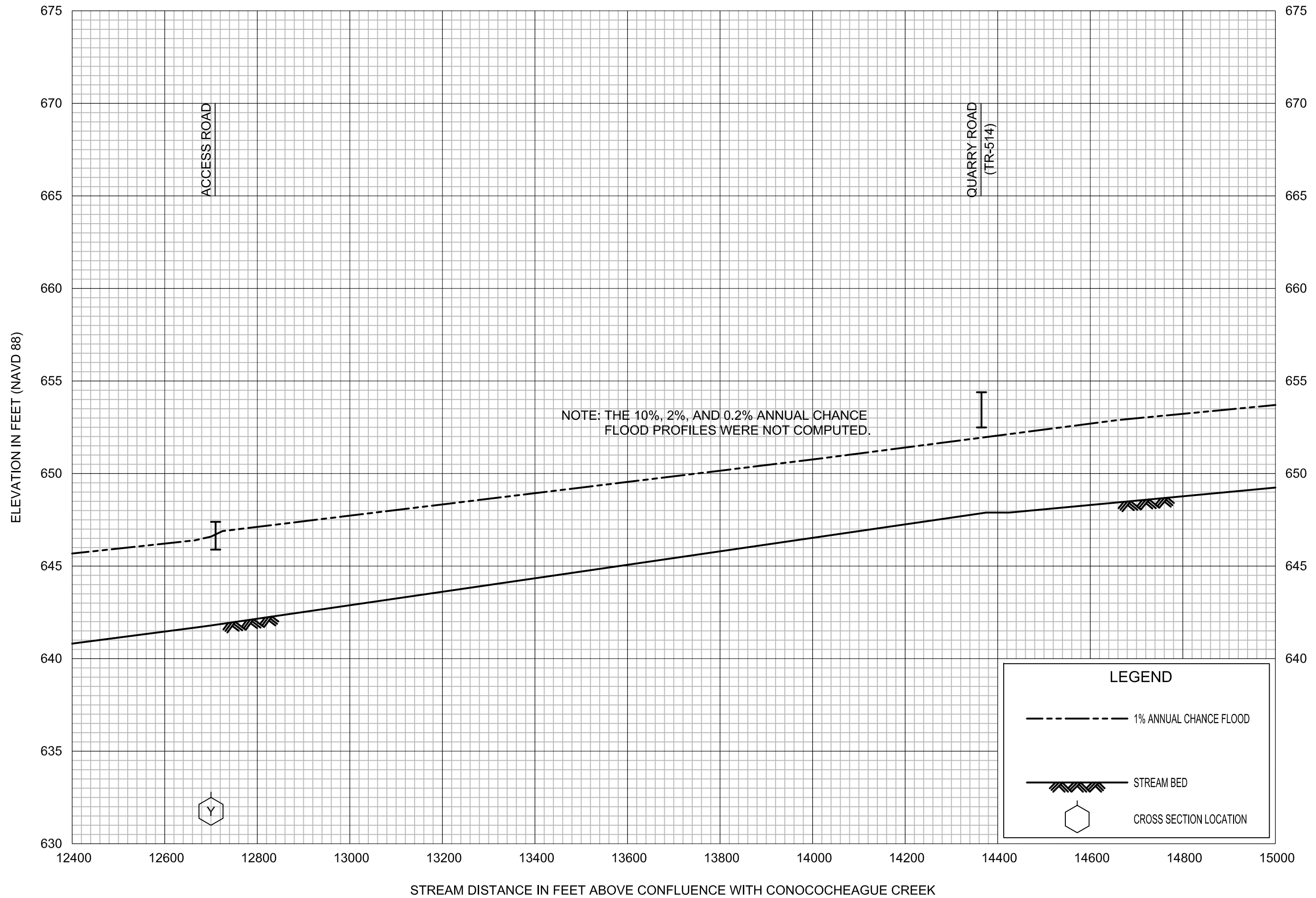
FLOOD PROFILES  
FALLING SPRING BRANCH

FEDERAL EMERGENCY MANAGEMENT AGENCY  
FRANKLIN COUNTY, PA  
(ALL JURISDICTIONS)



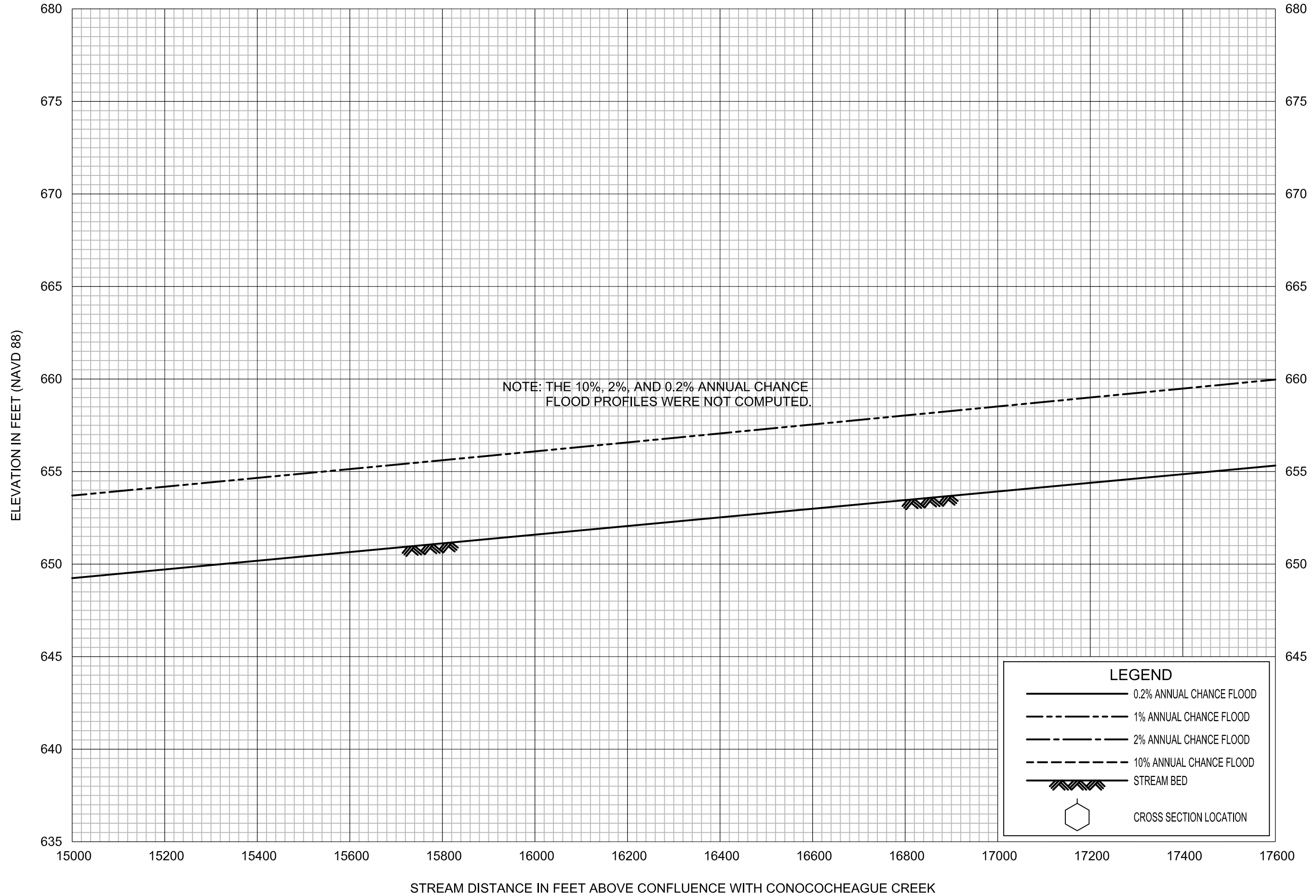
**FLOOD PROFILES**  
**FALLING SPRING BRANCH**

FEDERAL EMERGENCY MANAGEMENT AGENCY  
**FRANKLIN COUNTY, PA**  
 (ALL JURISDICTIONS)



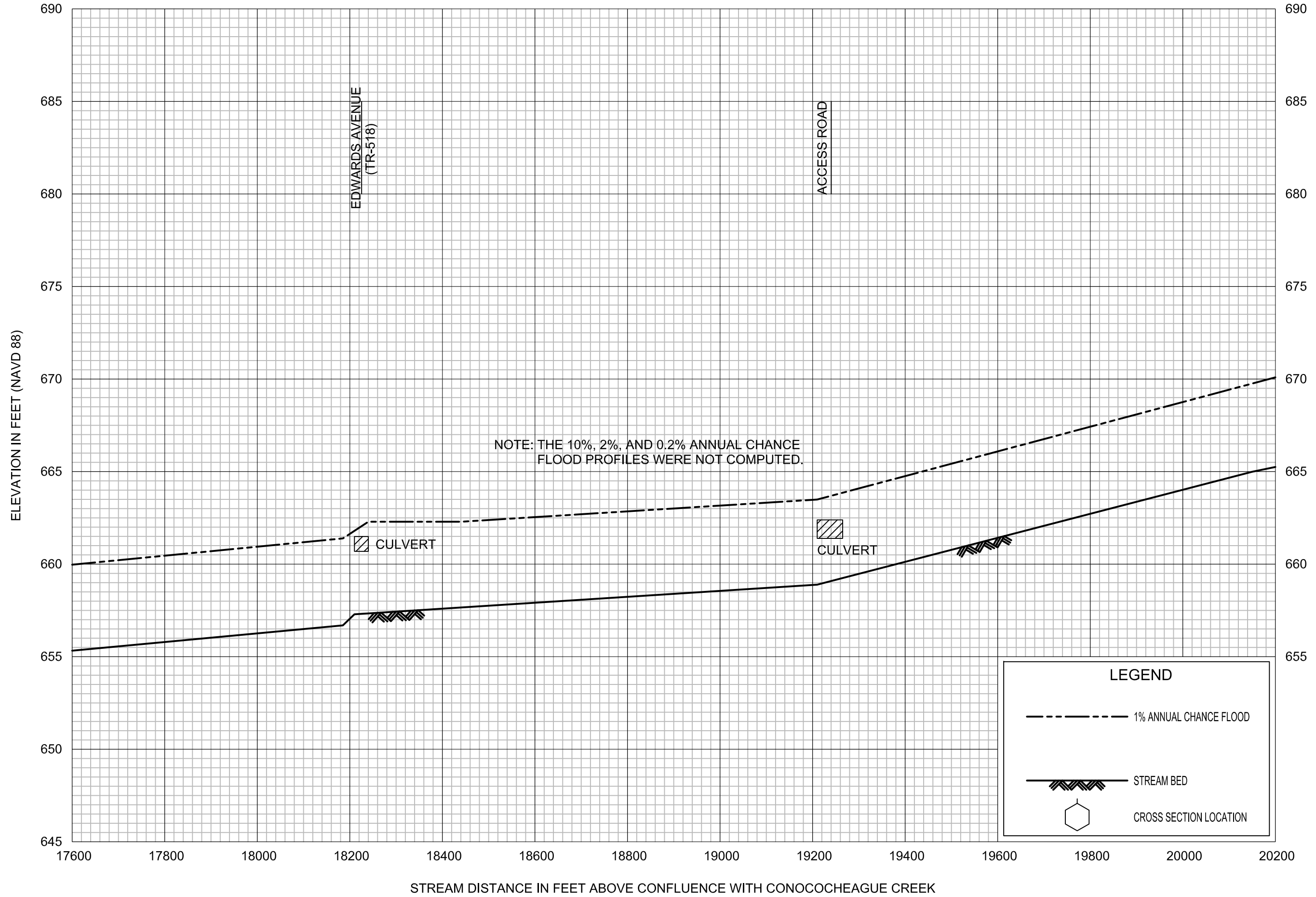
FLOOD PROFILES  
FALLING SPRING BRANCH

FEDERAL EMERGENCY MANAGEMENT AGENCY  
FRANKLIN COUNTY, PA  
(ALL JURISDICTIONS)



FLOOD PROFILES  
FALLING SPRING BRANCH

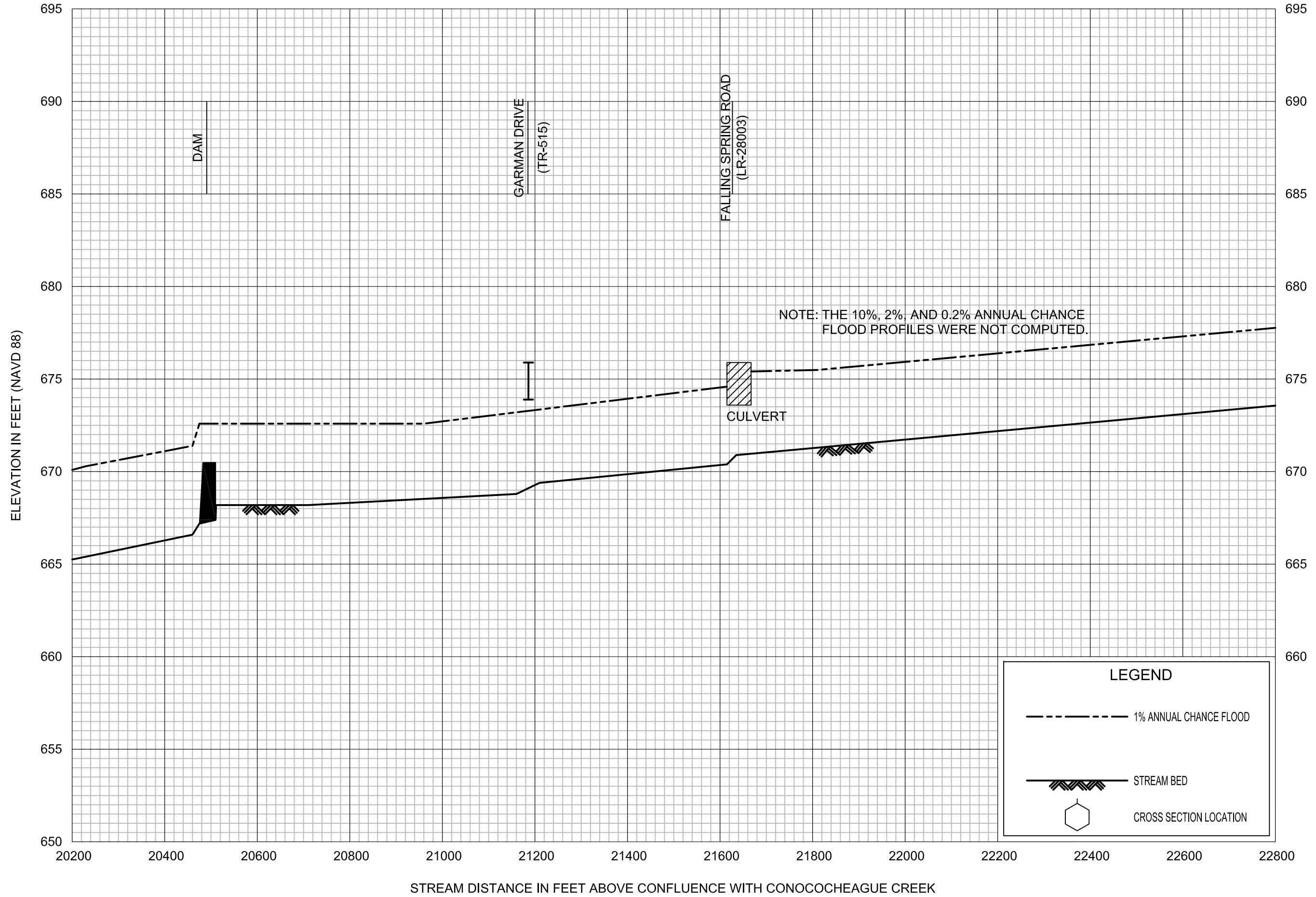
FEDERAL EMERGENCY MANAGEMENT AGENCY  
FRANKLIN COUNTY, PA  
(ALL JURISDICTIONS)



**FLOOD PROFILES**  
**FALLING SPRING BRANCH**

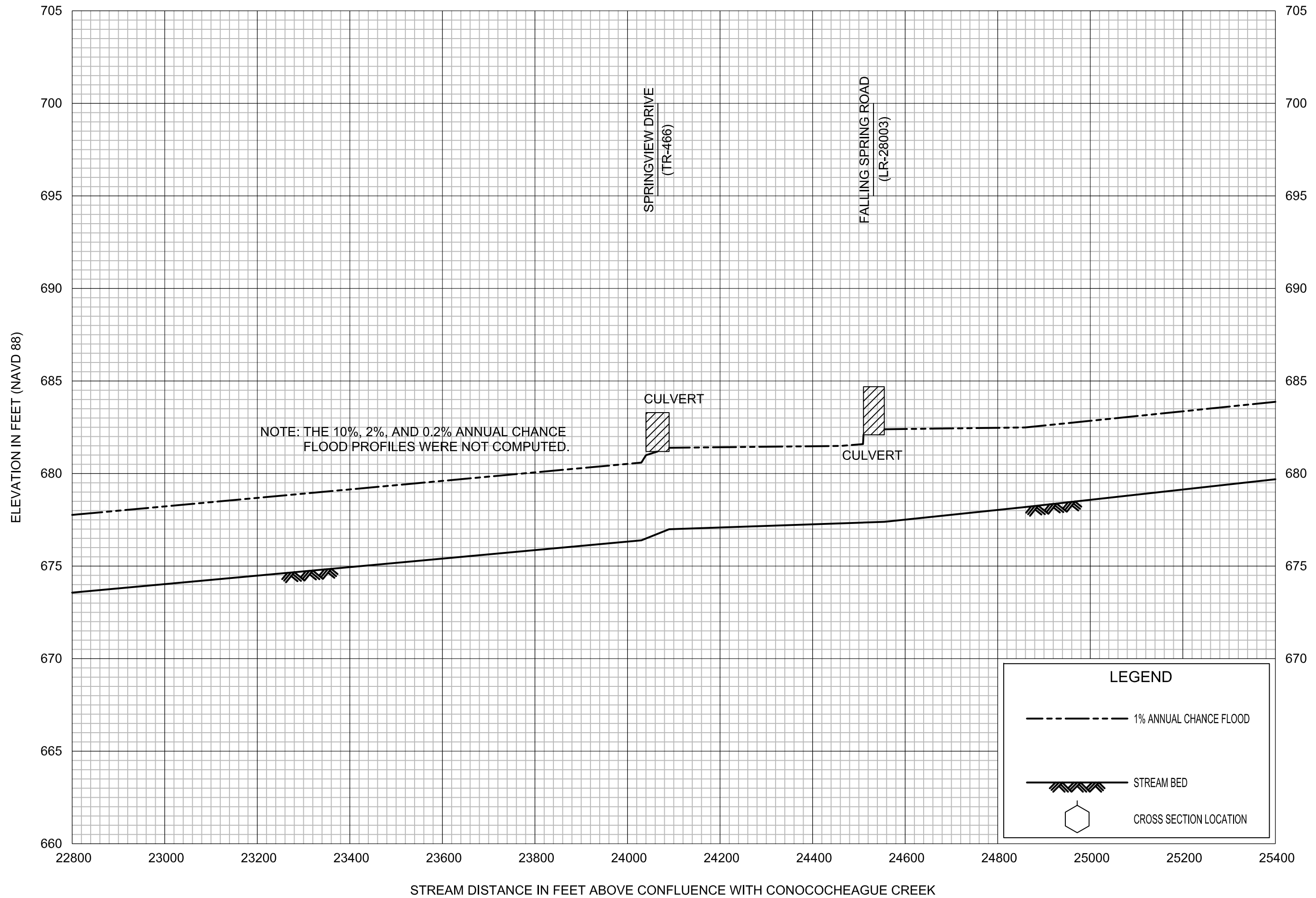
FEDERAL EMERGENCY MANAGEMENT AGENCY  
**FRANKLIN COUNTY, PA**  
(ALL JURISDICTIONS)





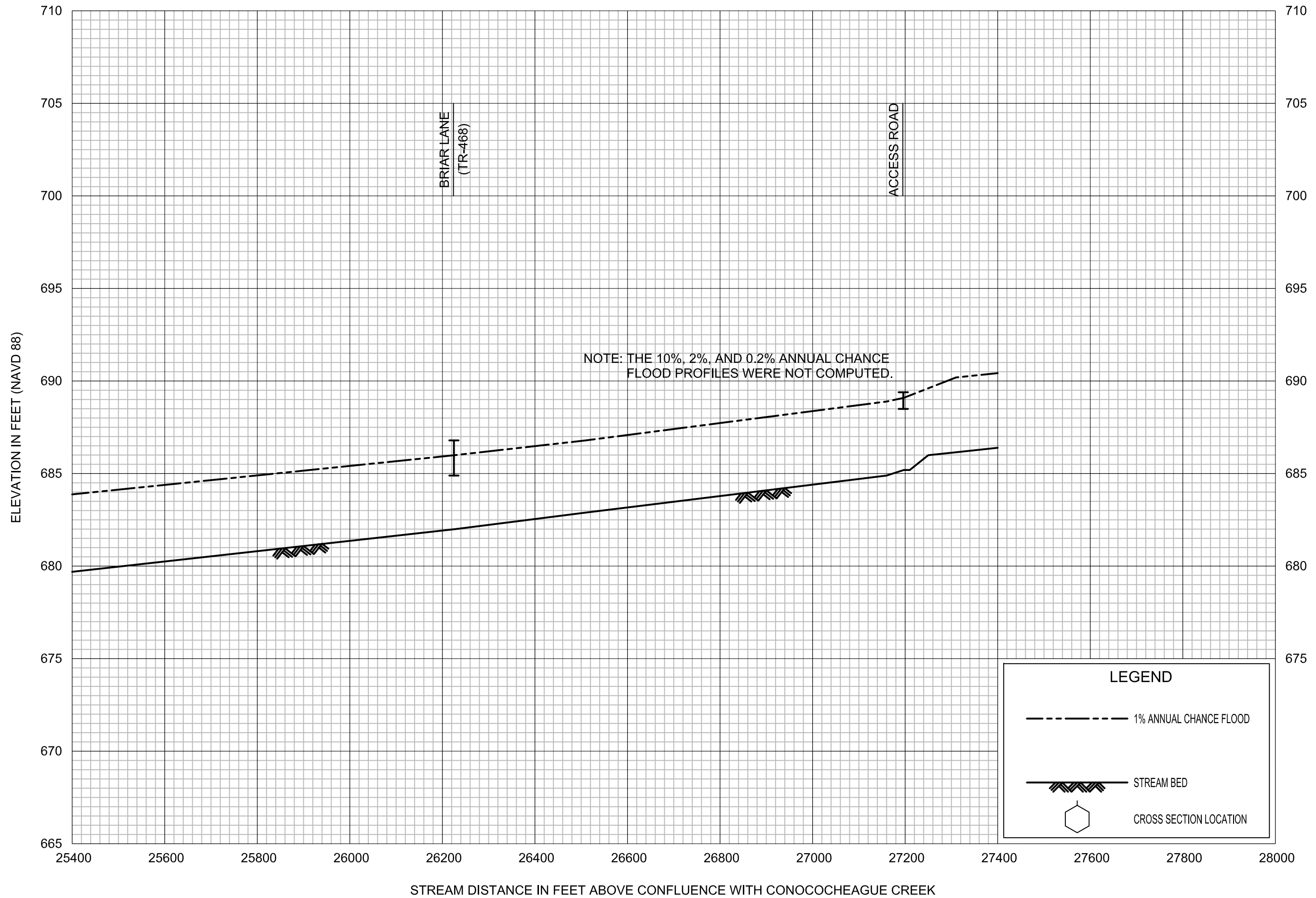
**FLOOD PROFILES**  
**FALLING SPRING BRANCH**

FEDERAL EMERGENCY MANAGEMENT AGENCY  
**FRANKLIN COUNTY, PA**  
 (ALL JURISDICTIONS)



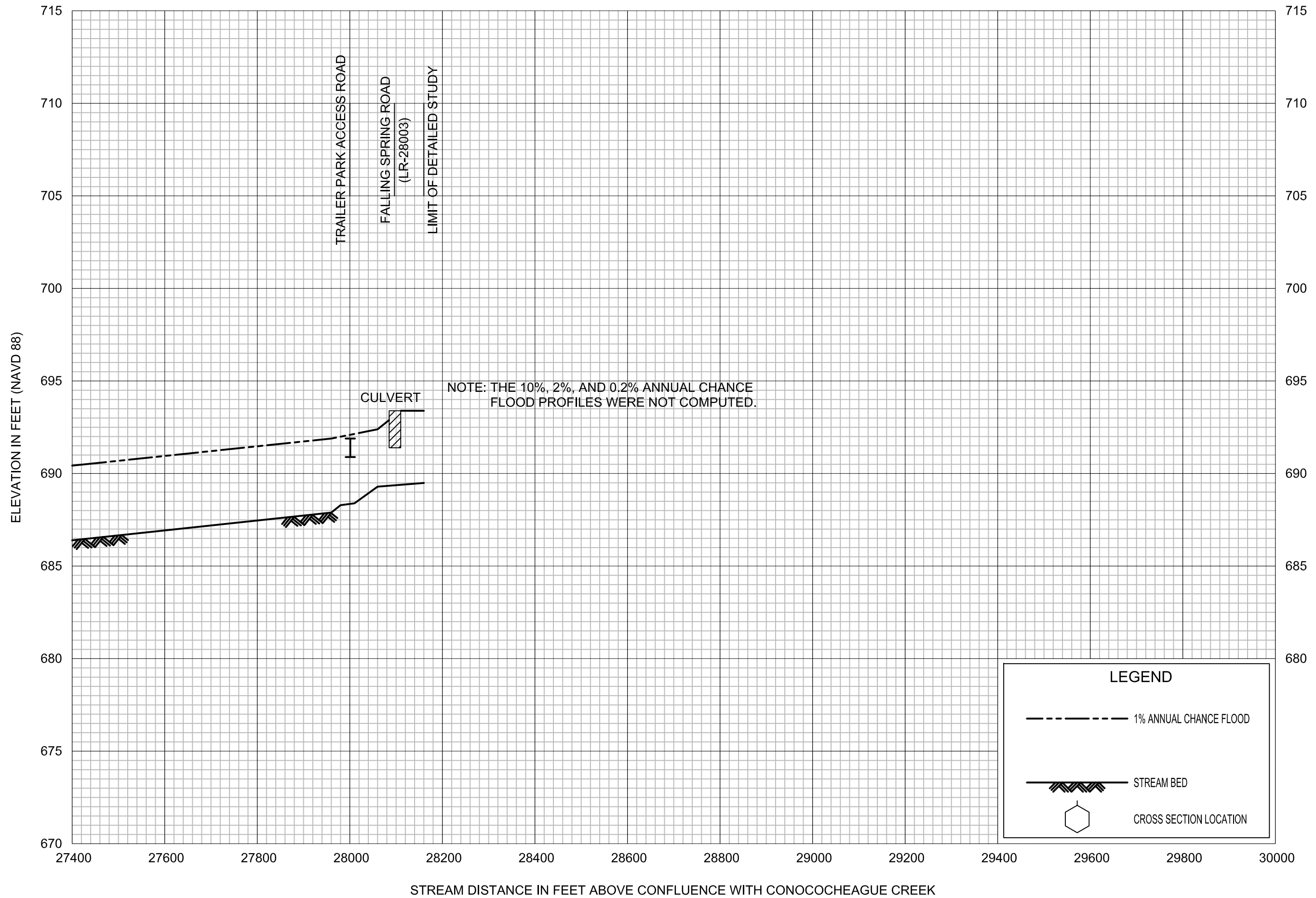
**FLOOD PROFILES**  
FALLING SPRING BRANCH

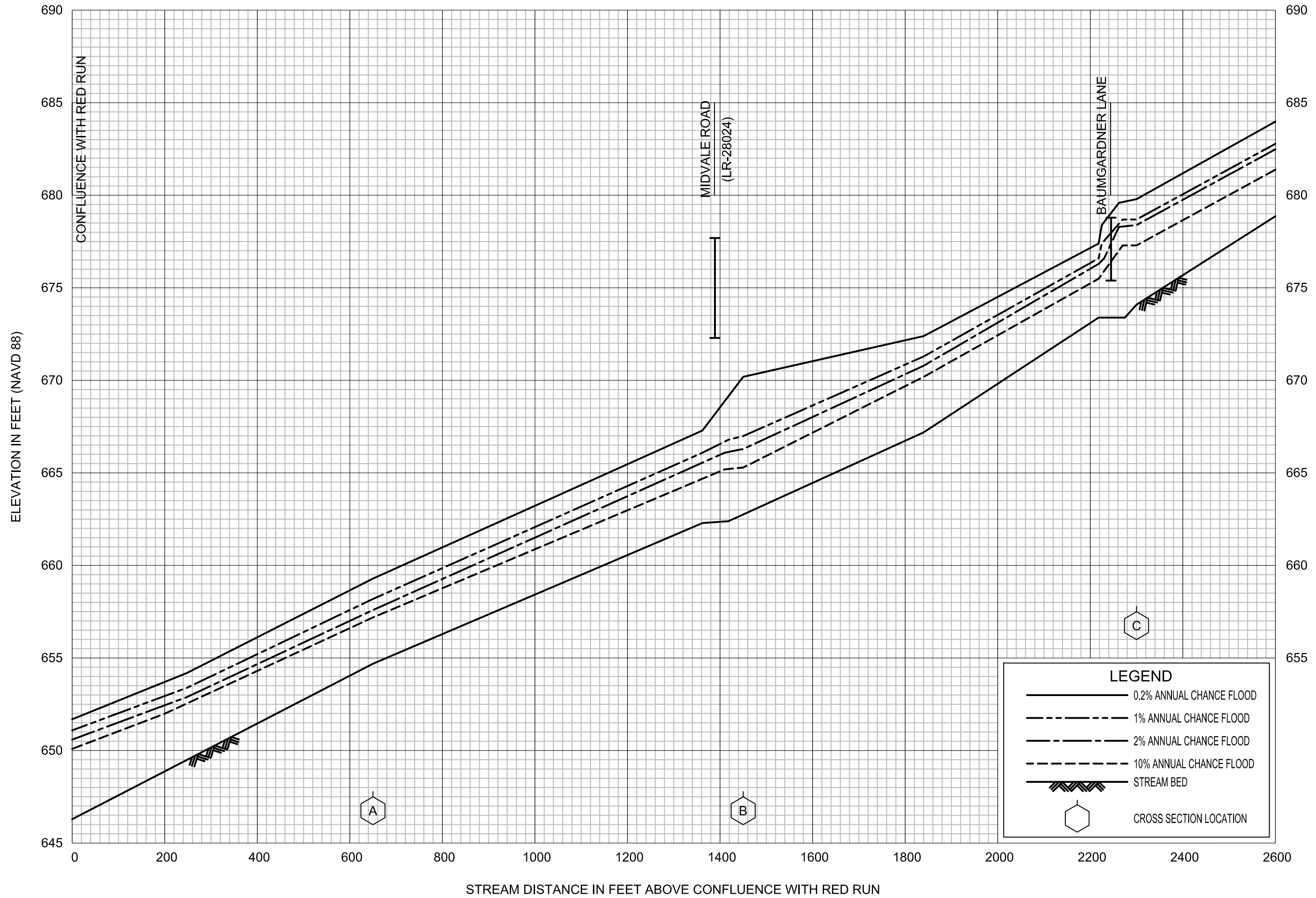
FEDERAL EMERGENCY MANAGEMENT AGENCY  
**FRANKLIN COUNTY, PA**  
(ALL JURISDICTIONS)



**FLOOD PROFILES**  
**FALLING SPRING BRANCH**

FEDERAL EMERGENCY MANAGEMENT AGENCY  
**FRANKLIN COUNTY, PA**  
 (ALL JURISDICTIONS)

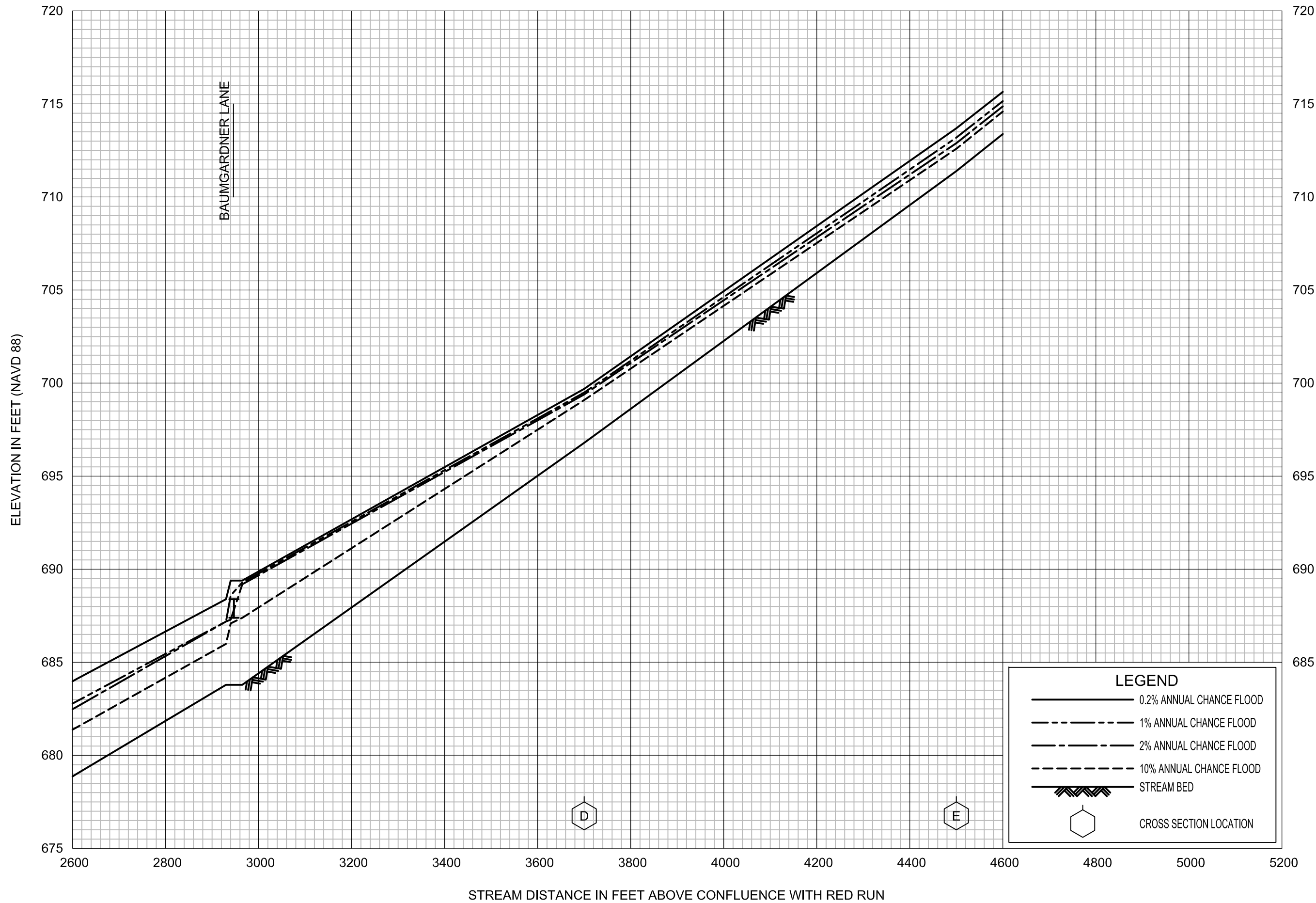




FLOOD PROFILES

FALLS CREEK

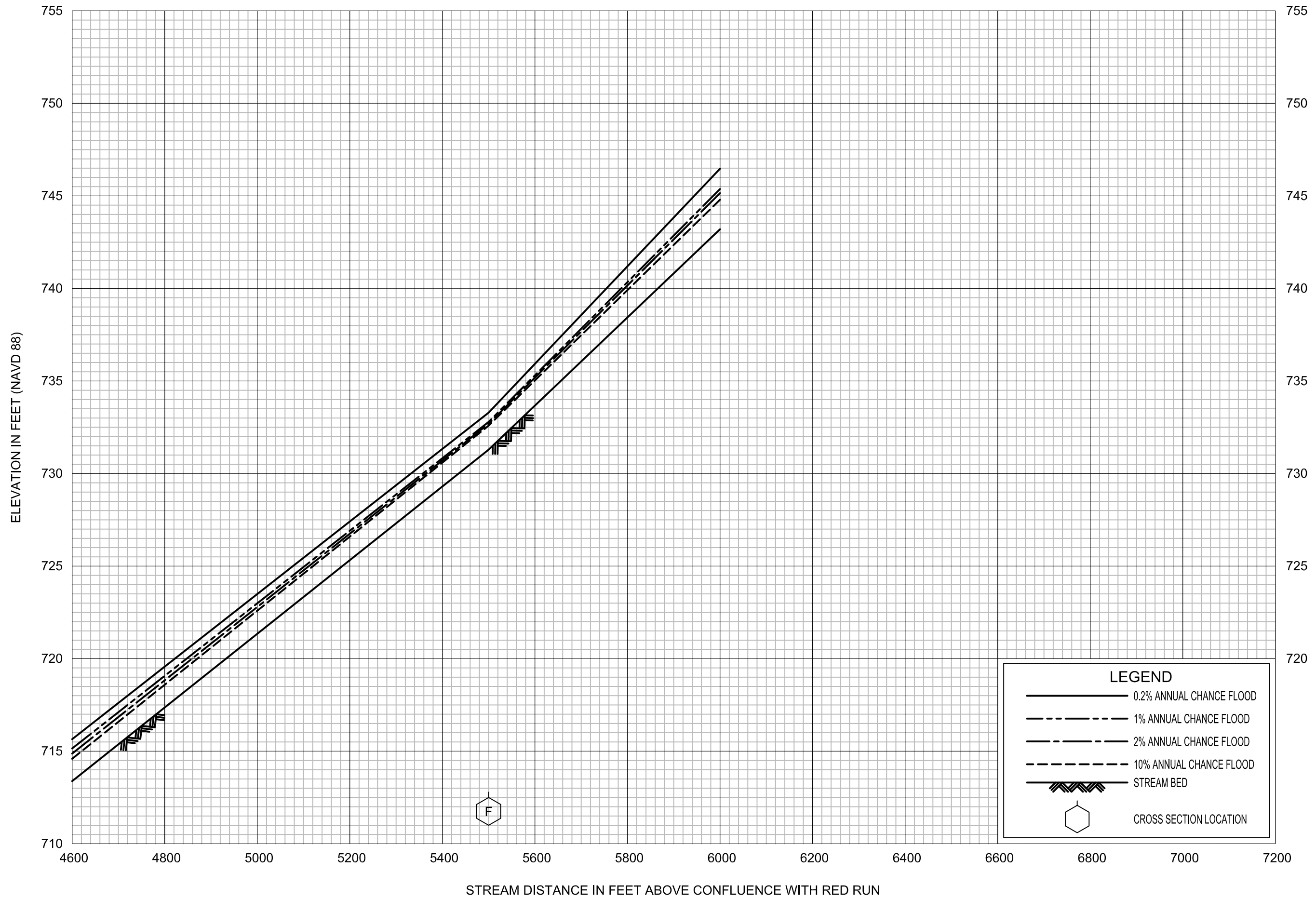
FEDERAL EMERGENCY MANAGEMENT AGENCY  
 FRANKLIN COUNTY, PA  
 (ALL JURISDICTIONS)



FLOOD PROFILES

FALLS CREEK

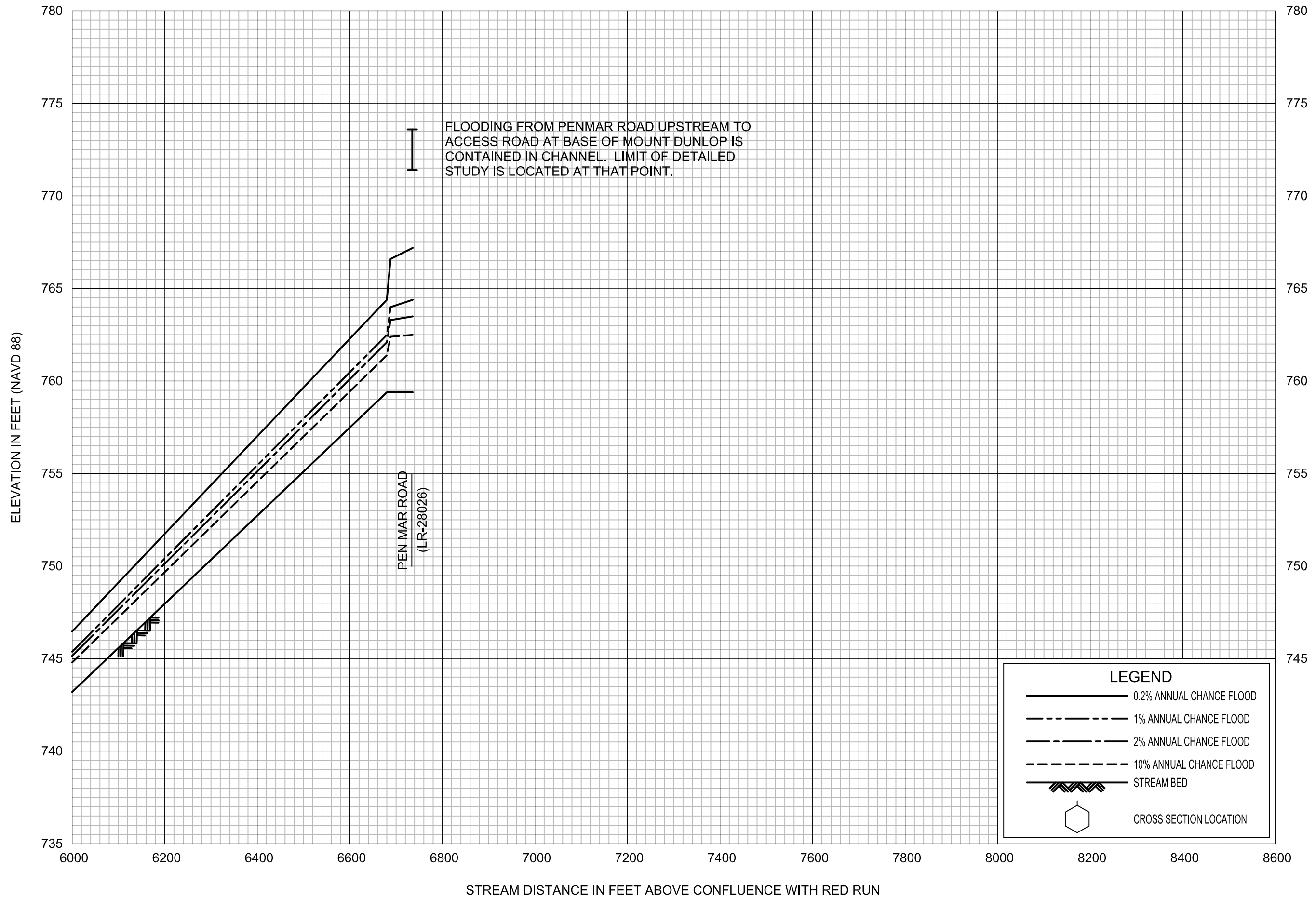
FEDERAL EMERGENCY MANAGEMENT AGENCY  
 FRANKLIN COUNTY, PA  
 (ALL JURISDICTIONS)



FLOOD PROFILES

FALLS CREEK

FEDERAL EMERGENCY MANAGEMENT AGENCY  
 FRANKLIN COUNTY, PA  
 (ALL JURISDICTIONS)

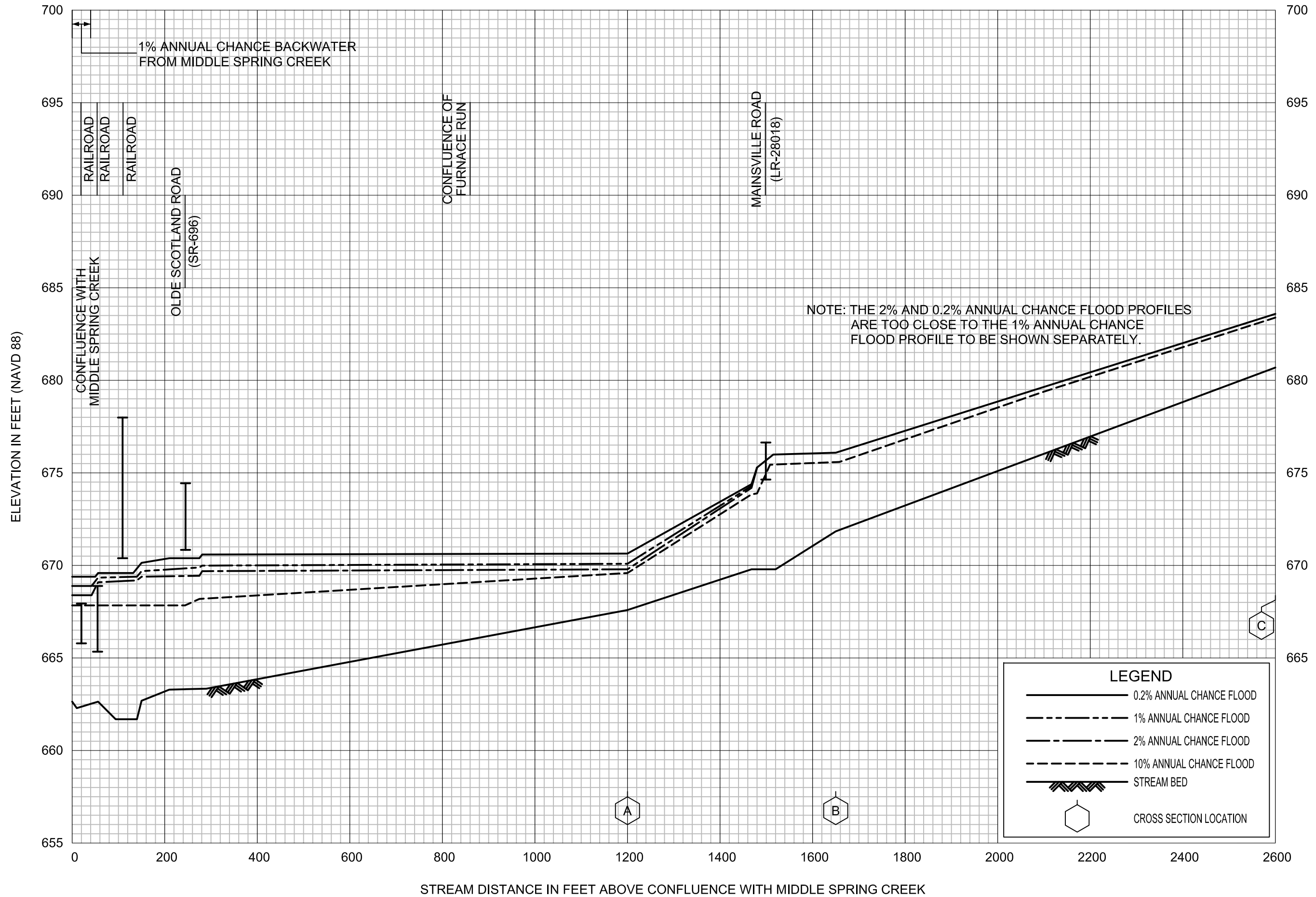


FLOOD PROFILES

FALLS CREEK

FEDERAL EMERGENCY MANAGEMENT AGENCY  
 FRANKLIN COUNTY, PA  
 (ALL JURISDICTIONS)

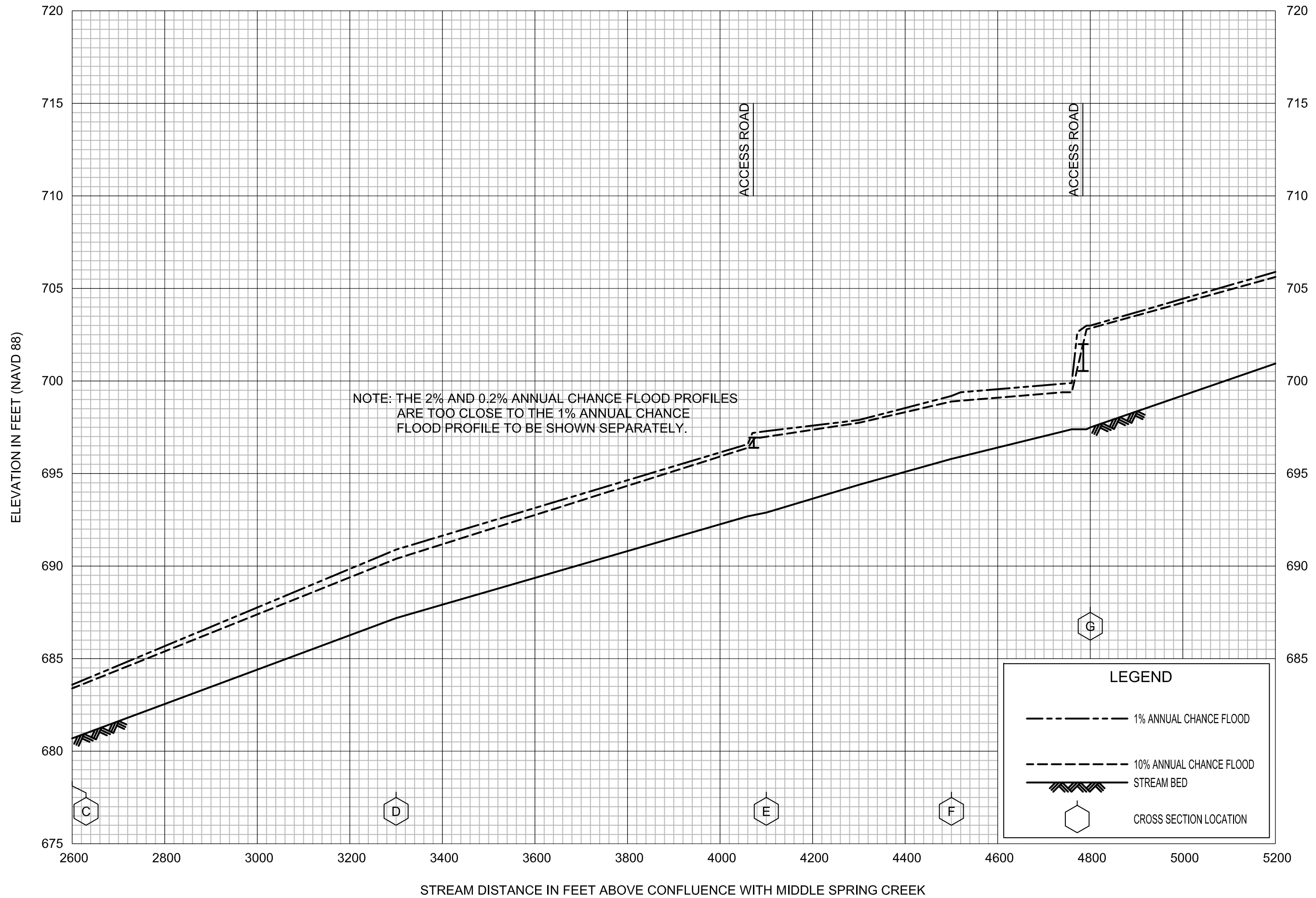




FLOOD PROFILES

GUM RUN

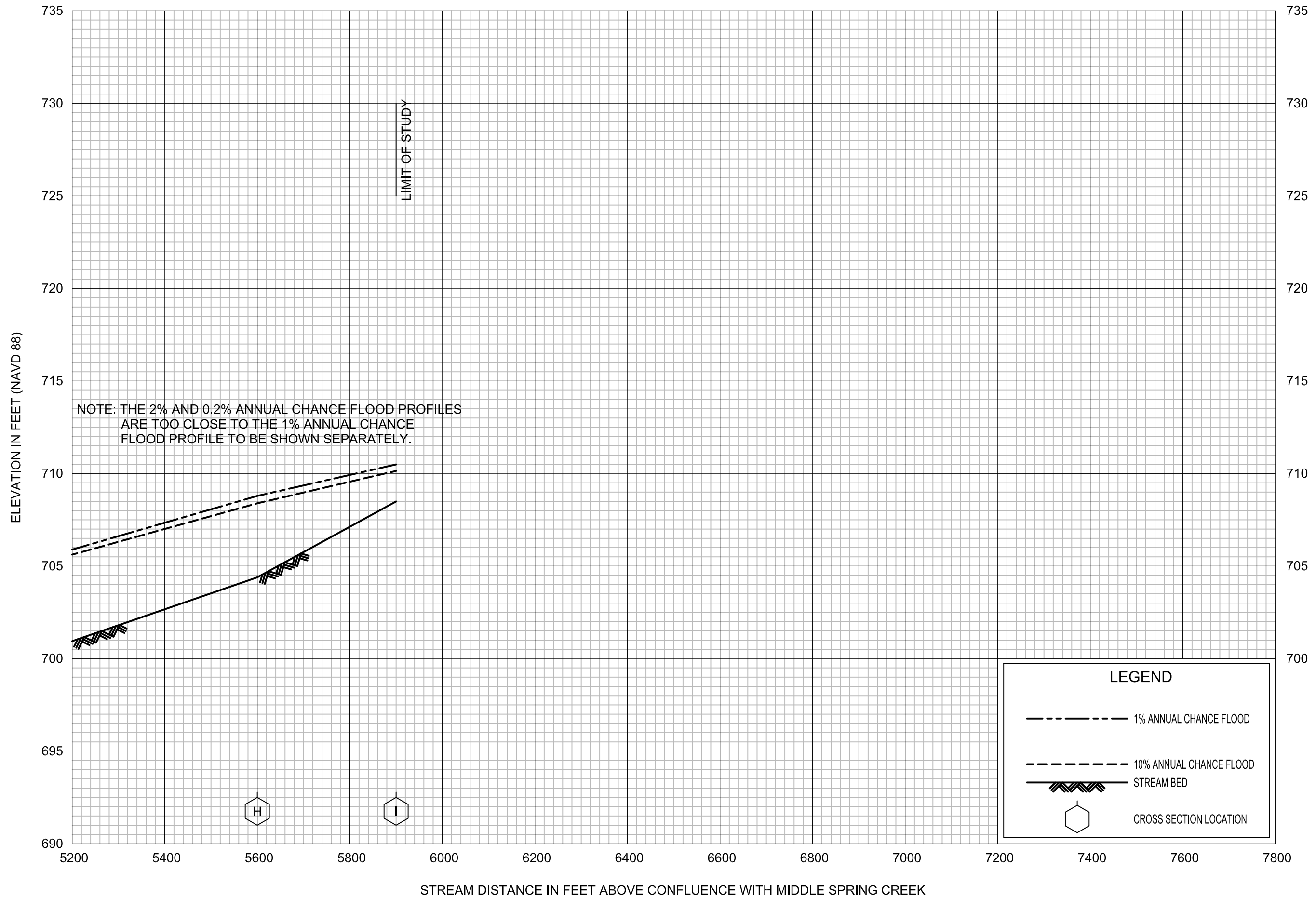
FEDERAL EMERGENCY MANAGEMENT AGENCY  
FRANKLIN COUNTY, PA  
(ALL JURISDICTIONS)



FLOOD PROFILES

GUM RUN

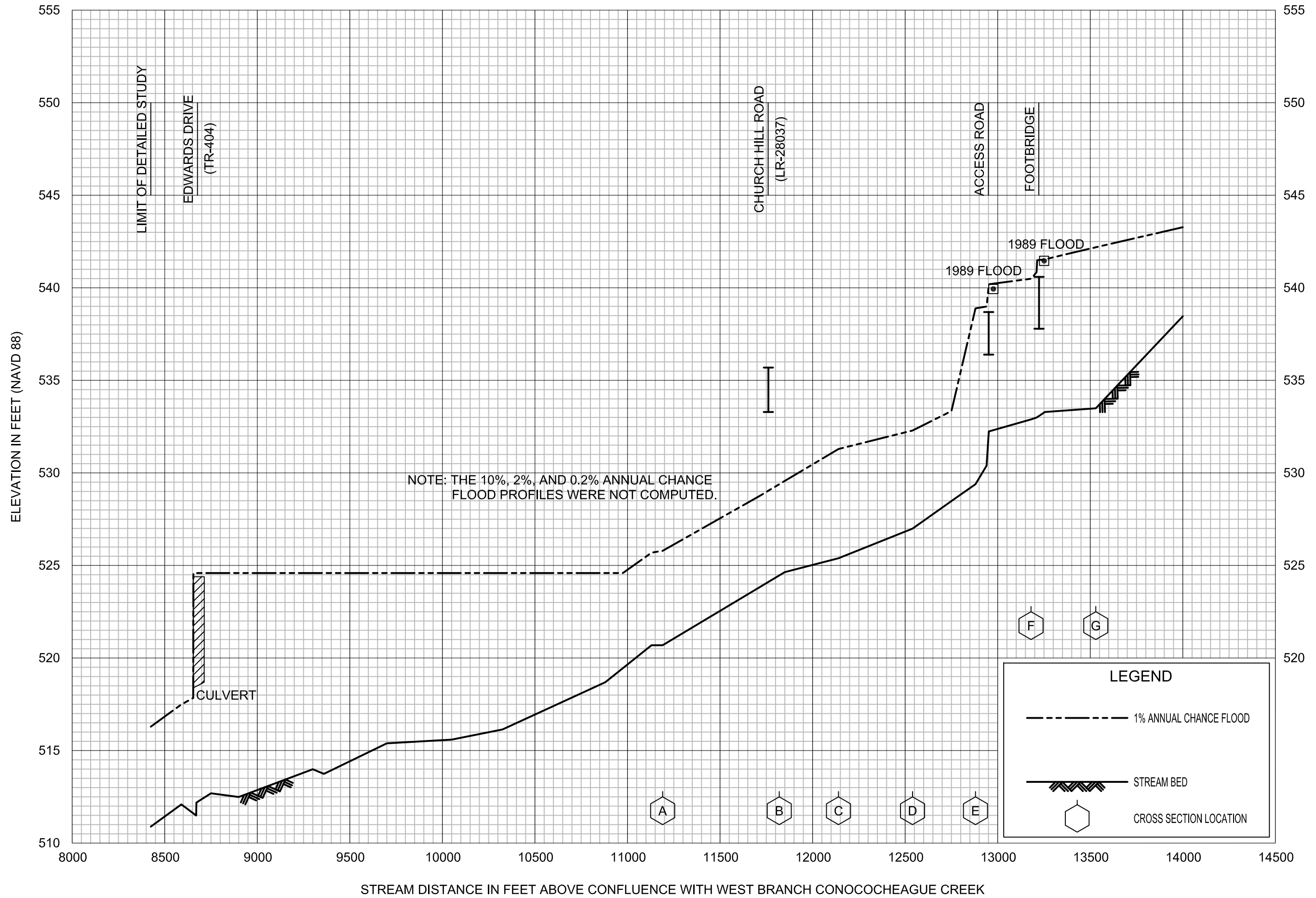
FEDERAL EMERGENCY MANAGEMENT AGENCY  
 FRANKLIN COUNTY, PA  
 (ALL JURISDICTIONS)



**FLOOD PROFILES**

GUM RUN

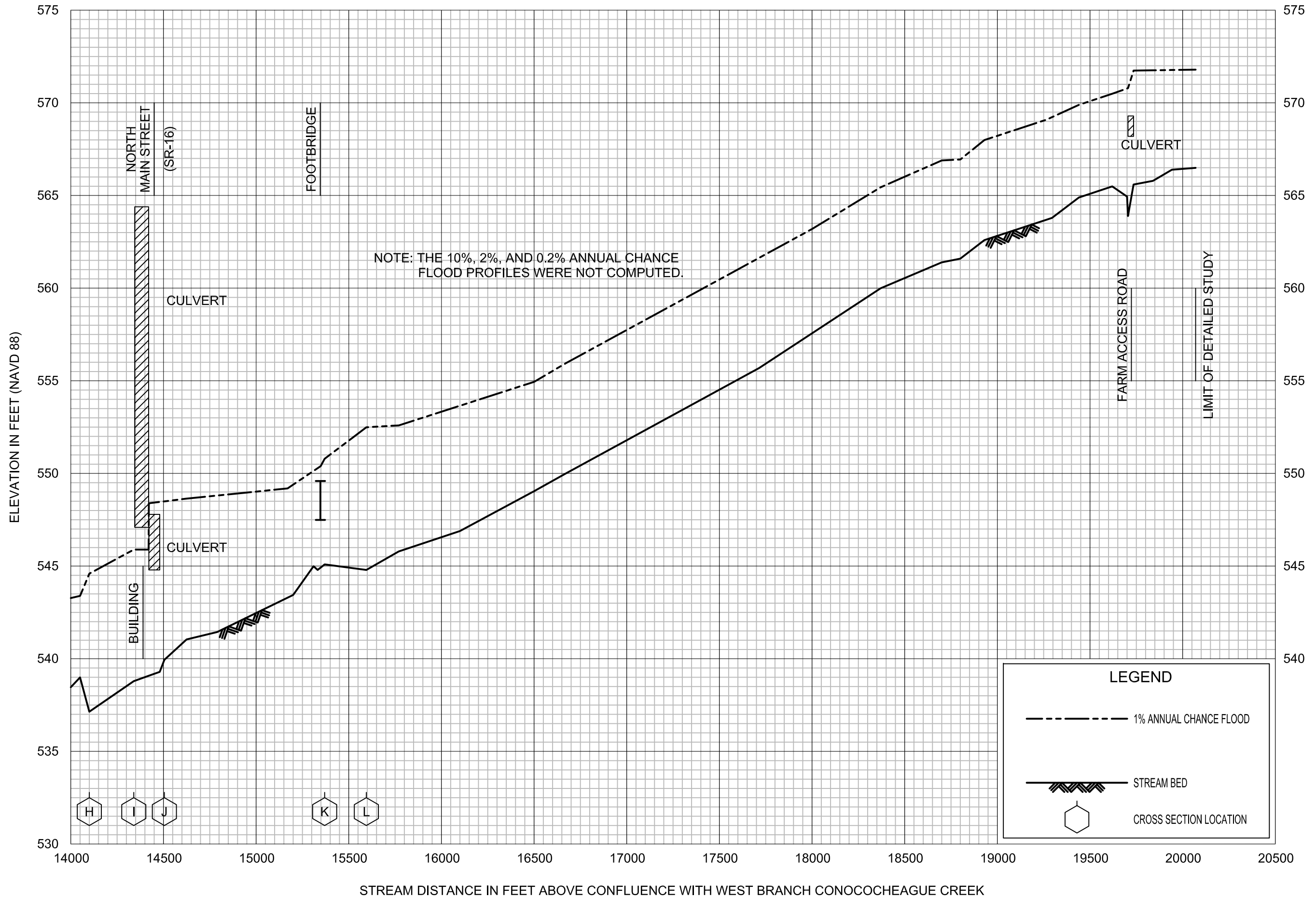
FEDERAL EMERGENCY MANAGEMENT AGENCY  
**FRANKLIN COUNTY, PA**  
 (ALL JURISDICTIONS)



FLOOD PROFILES

JOHNSTON RUN

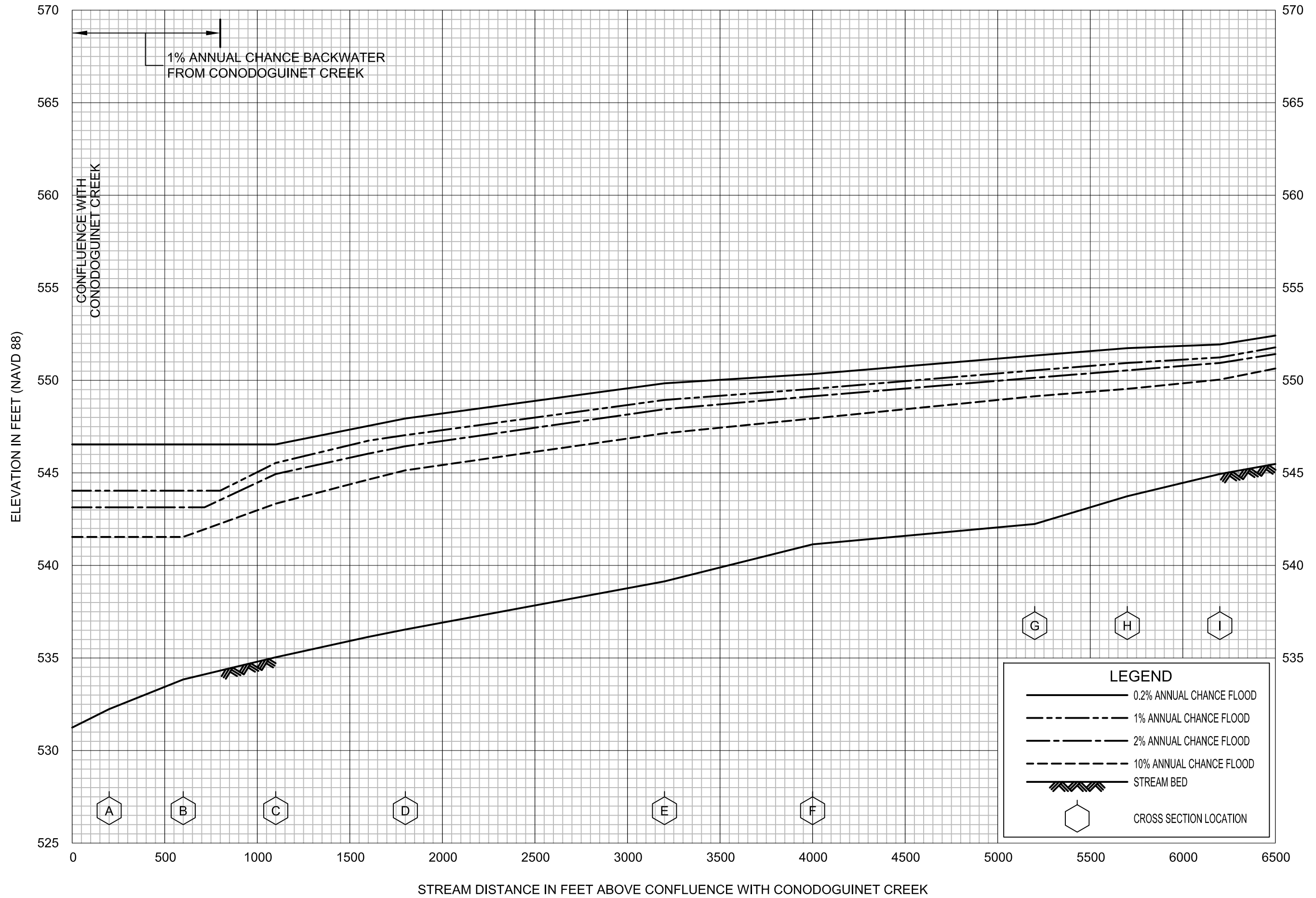
FEDERAL EMERGENCY MANAGEMENT AGENCY  
 FRANKLIN COUNTY, PA  
 (ALL JURISDICTIONS)



FLOOD PROFILES

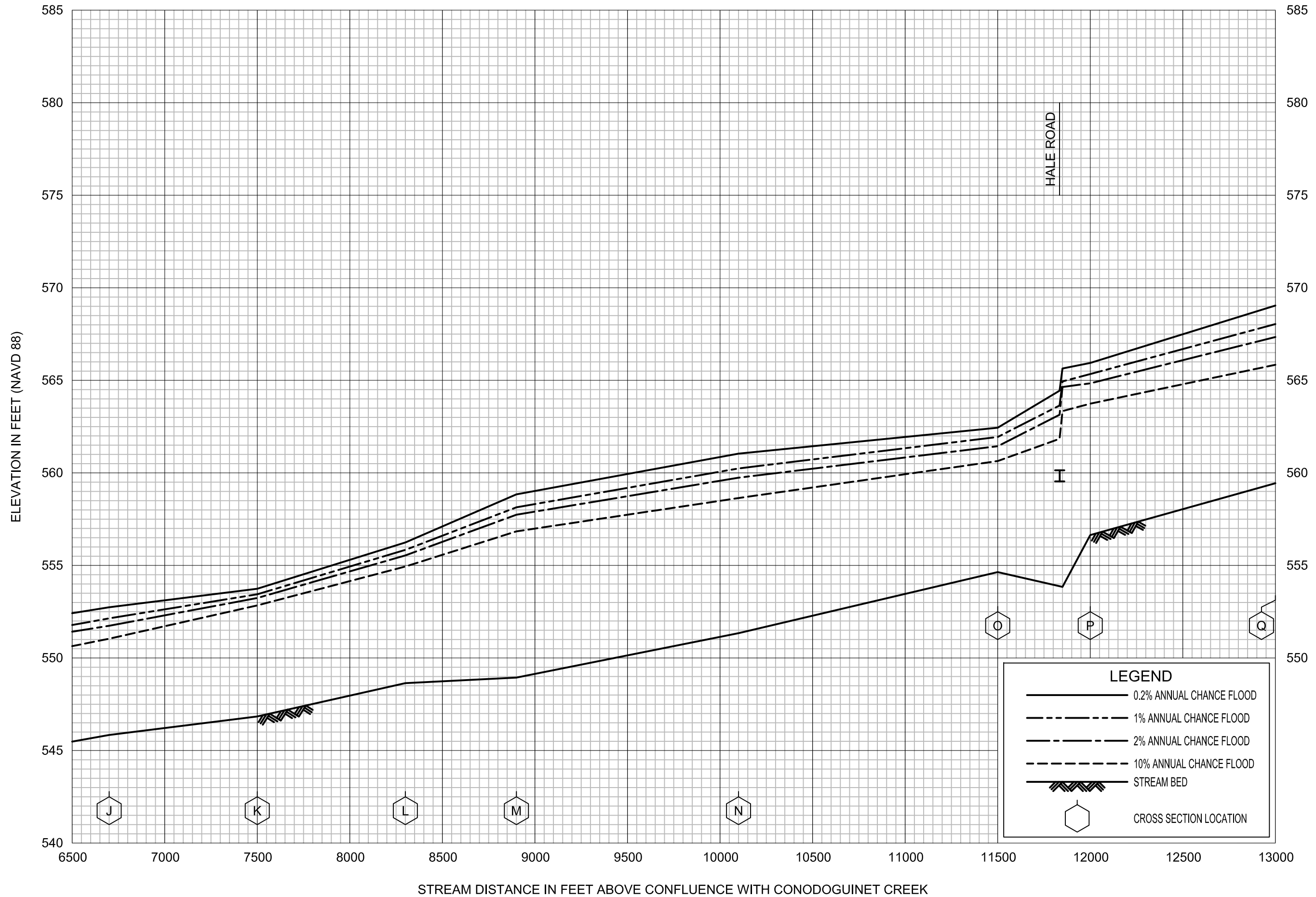
JOHNSTON RUN

FEDERAL EMERGENCY MANAGEMENT AGENCY  
 FRANKLIN COUNTY, PA  
 (ALL JURISDICTIONS)



**FLOOD PROFILES**  
MIDDLE SPRING CREEK

FEDERAL EMERGENCY MANAGEMENT AGENCY  
FRANKLIN COUNTY, PA  
(ALL JURISDICTIONS)

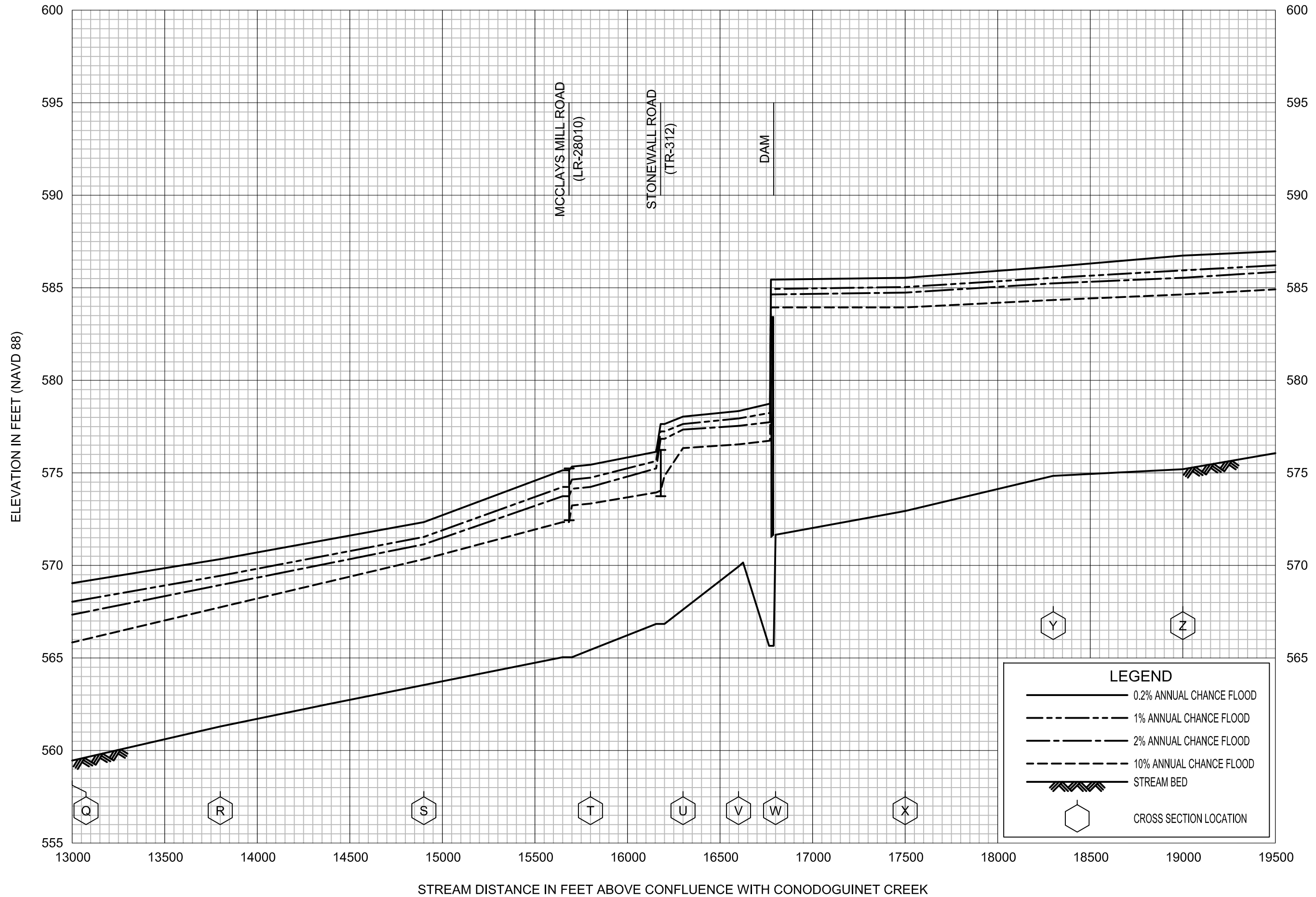


FLOOD PROFILES

MIDDLE SPRING CREEK

FEDERAL EMERGENCY MANAGEMENT AGENCY

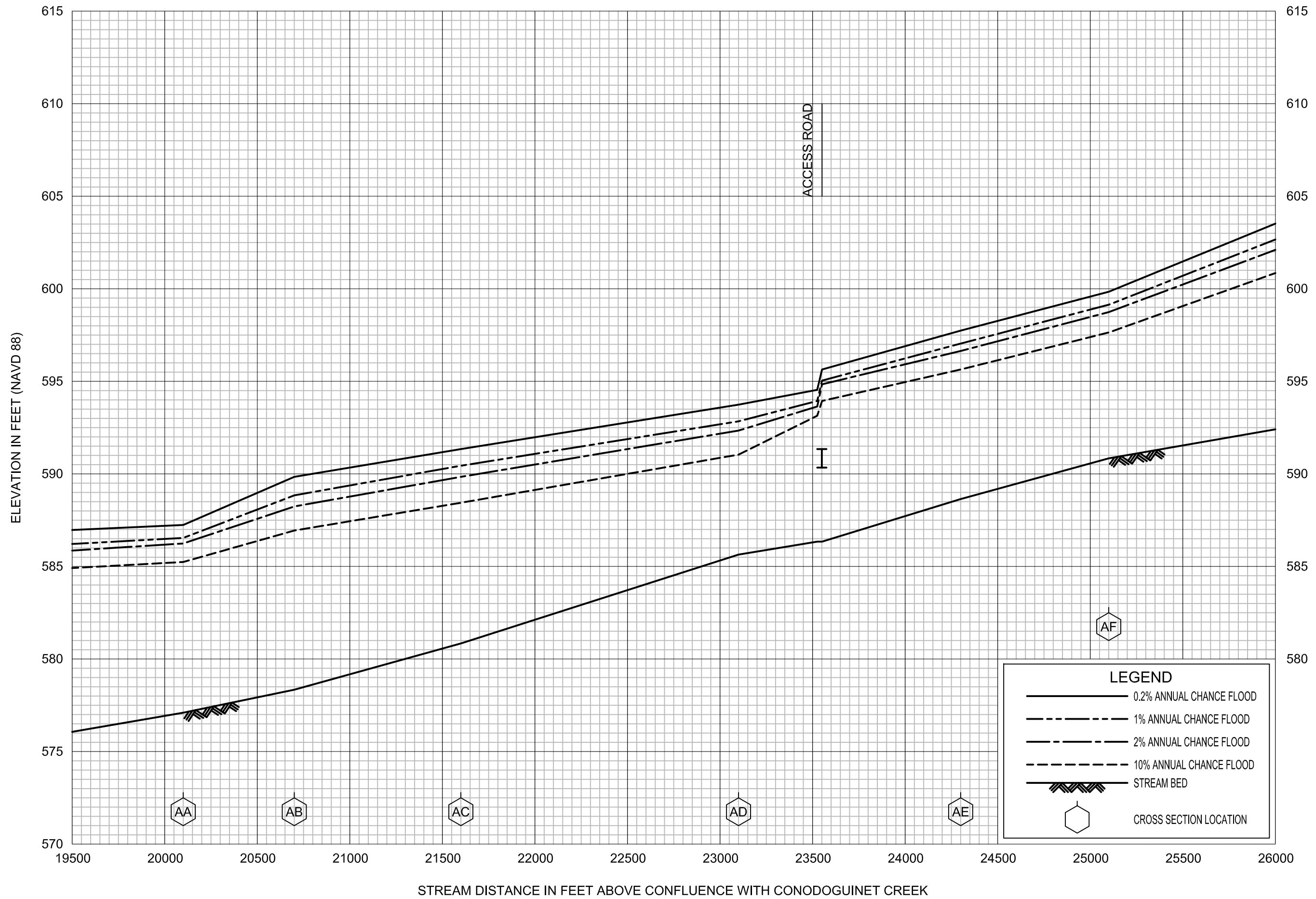
FRANKLIN COUNTY, PA  
(ALL JURISDICTIONS)



**FLOOD PROFILES**  
MIDDLE SPRING CREEK

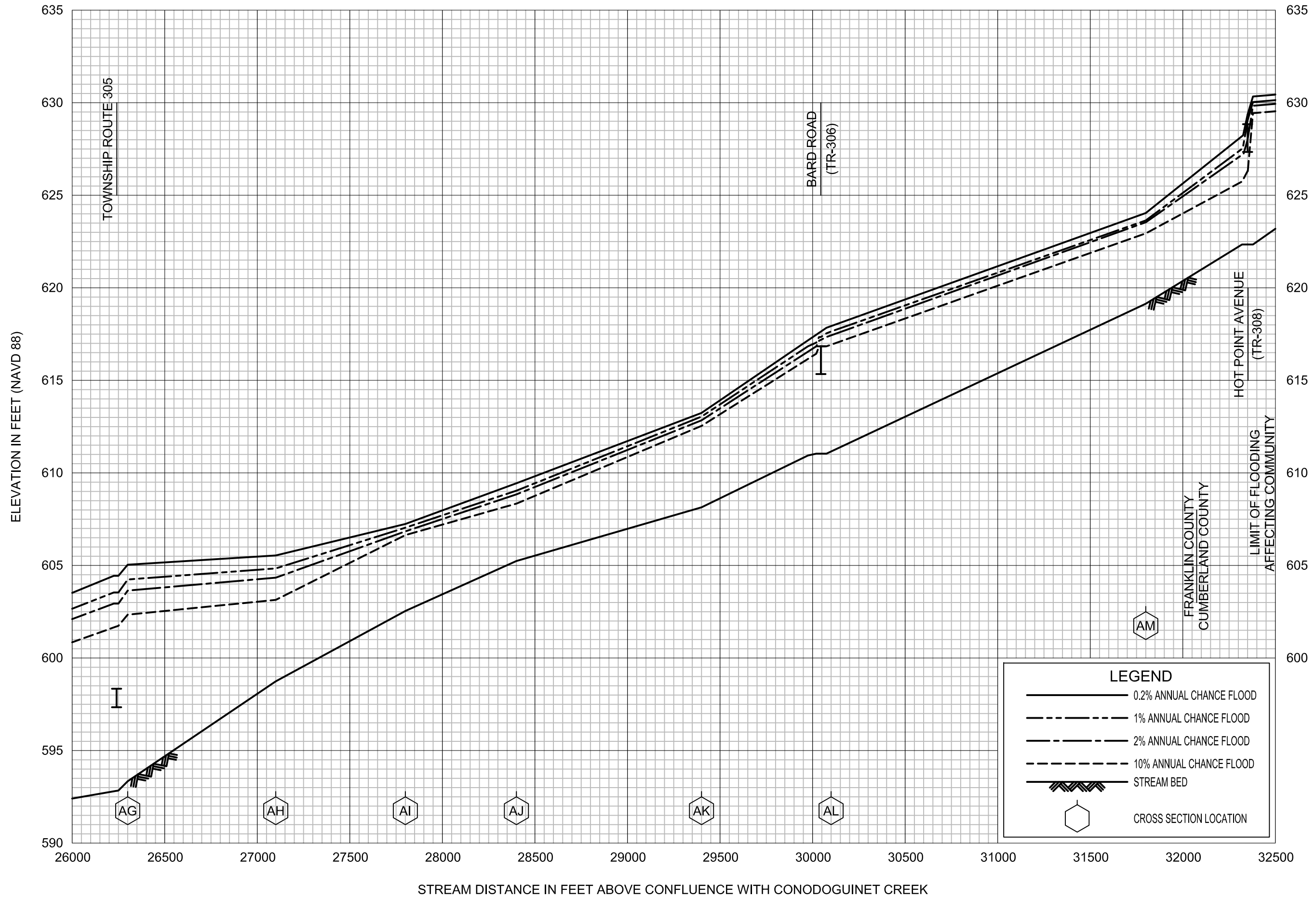
FEDERAL EMERGENCY MANAGEMENT AGENCY  
FRANKLIN COUNTY, PA  
(ALL JURISDICTIONS)





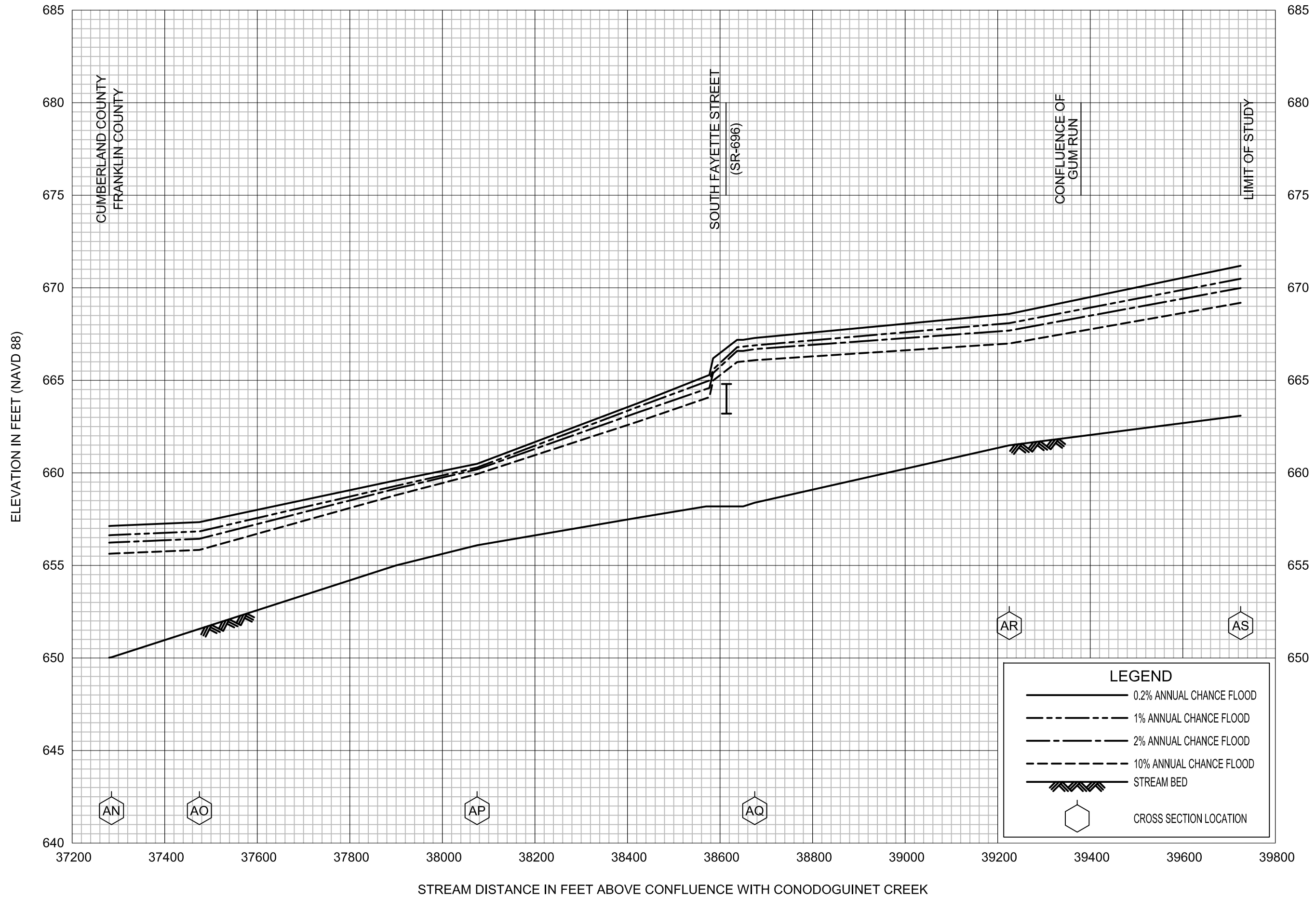
**FLOOD PROFILES**  
**MIDDLE SPRING CREEK**

FEDERAL EMERGENCY MANAGEMENT AGENCY  
 FRANKLIN COUNTY, PA  
 (ALL JURISDICTIONS)



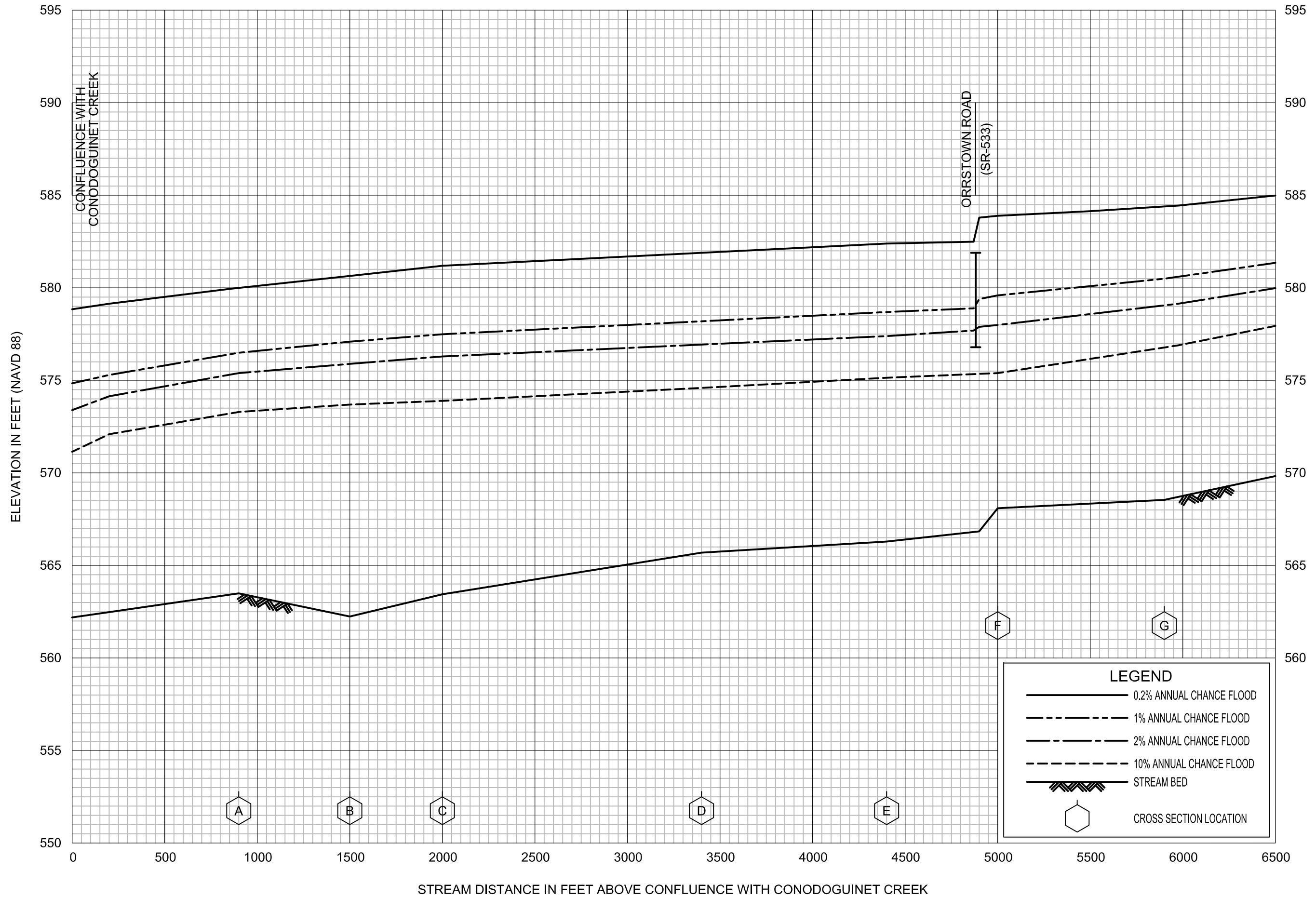
**FLOOD PROFILES**  
**MIDDLE SPRING CREEK**

FEDERAL EMERGENCY MANAGEMENT AGENCY  
**FRANKLIN COUNTY, PA**  
 (ALL JURISDICTIONS)



**FLOOD PROFILES**  
**MIDDLE SPRING CREEK**

FEDERAL EMERGENCY MANAGEMENT AGENCY  
**FRANKLIN COUNTY, PA**  
 (ALL JURISDICTIONS)

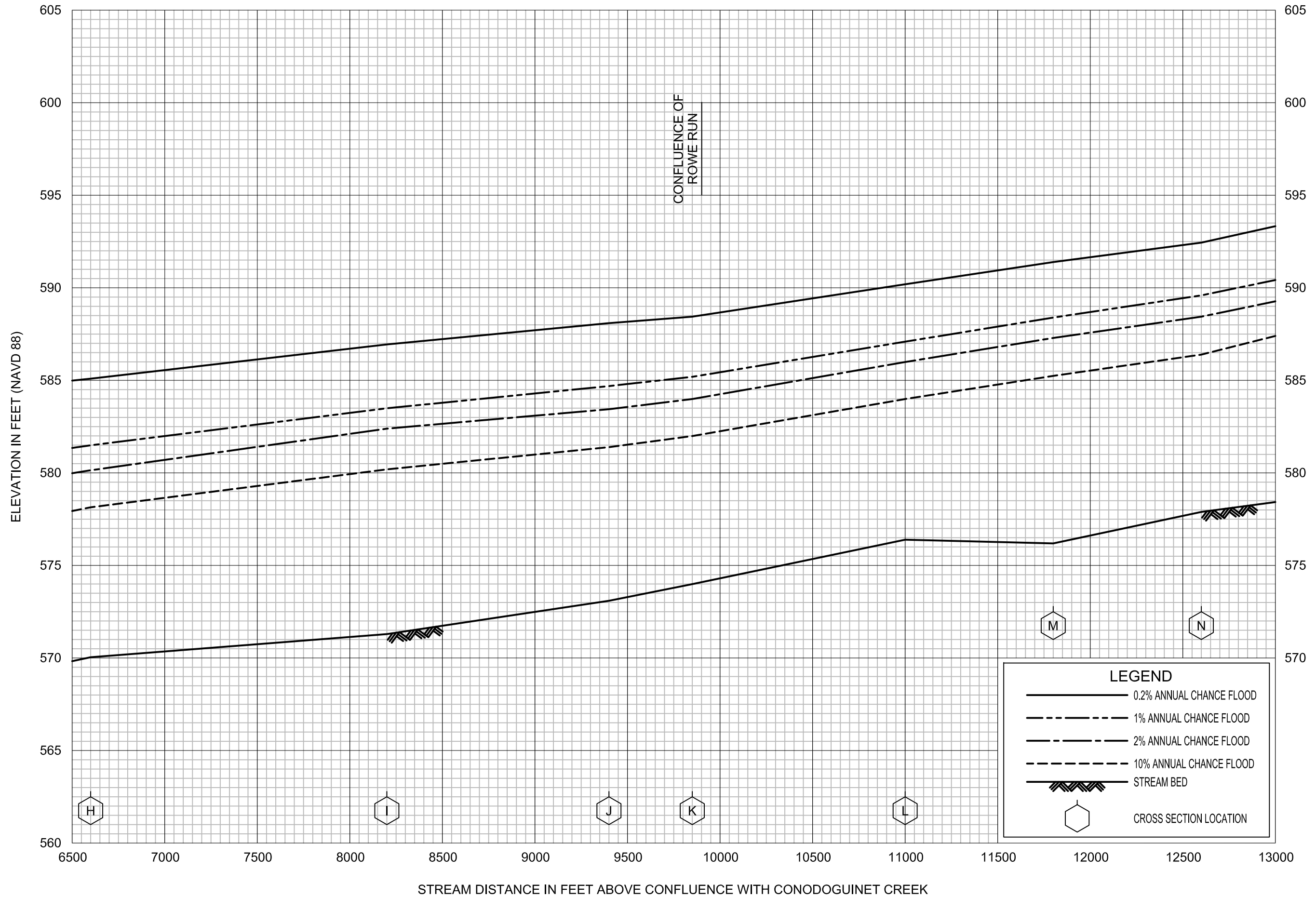


**FLOOD PROFILES**

**MUDDY RUN NO. 1**

FEDERAL EMERGENCY MANAGEMENT AGENCY

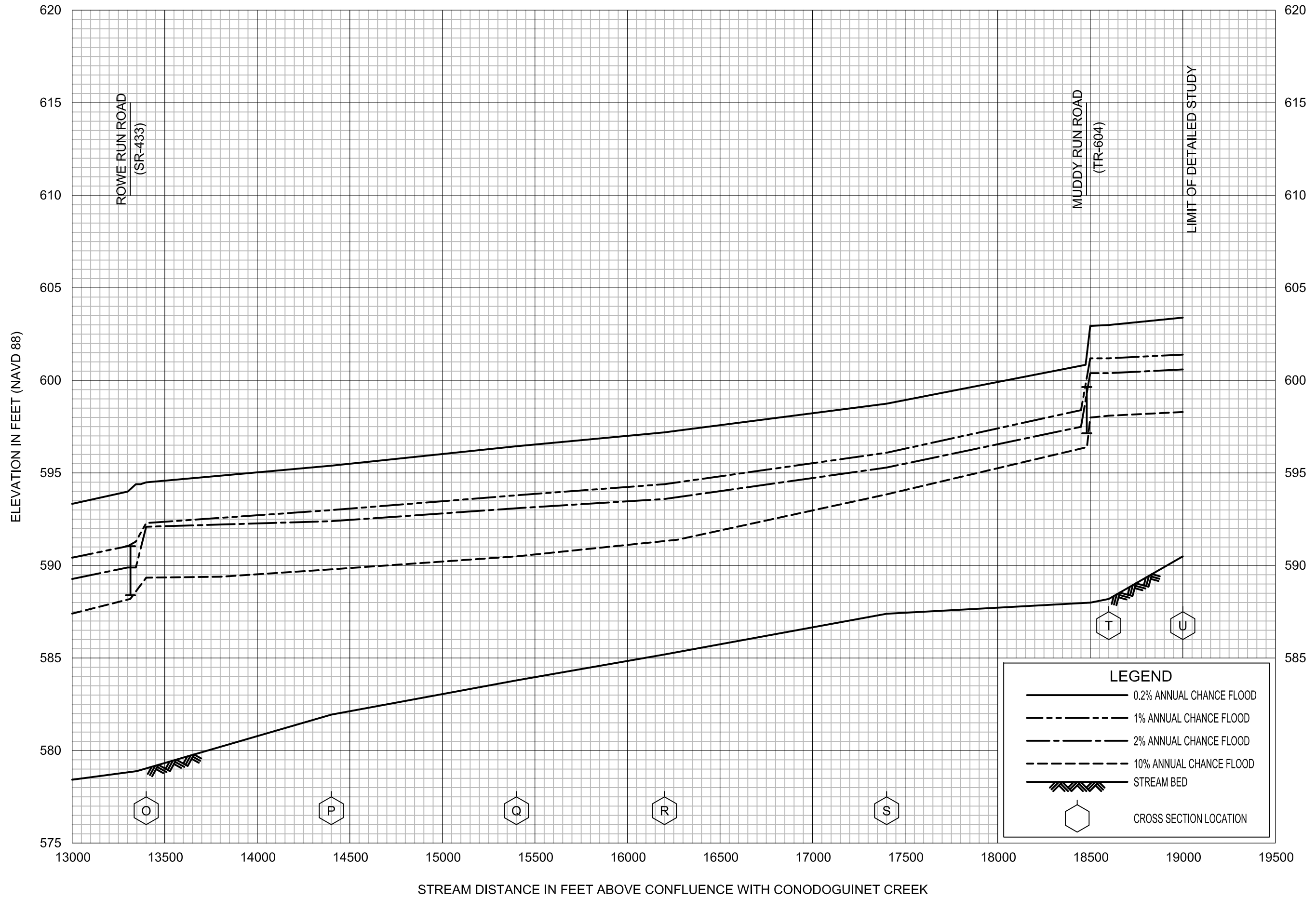
**FRANKLIN COUNTY, PA**  
(ALL JURISDICTIONS)



FLOOD PROFILES

MUDDY RUN NO. 1

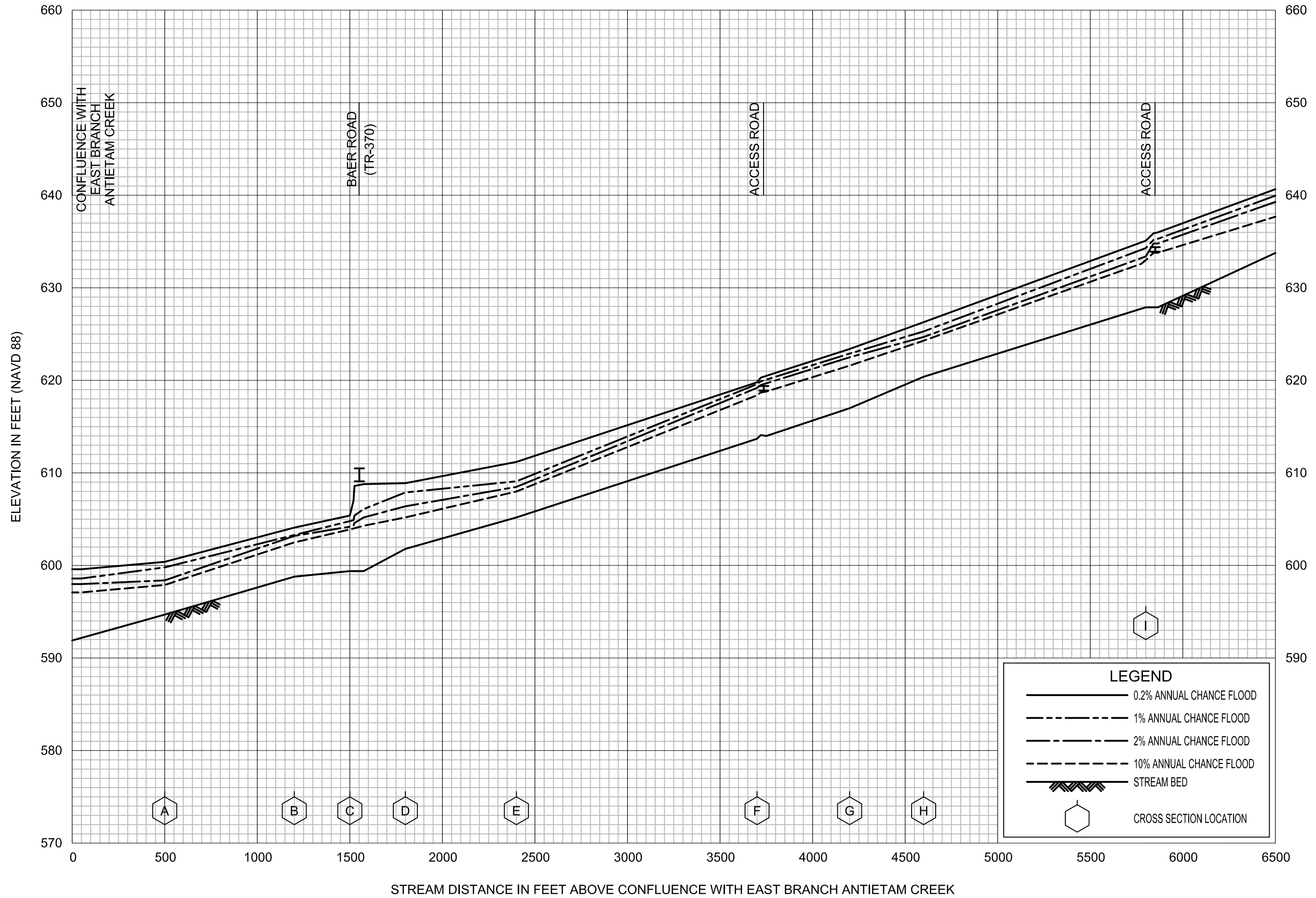
FEDERAL EMERGENCY MANAGEMENT AGENCY  
 FRANKLIN COUNTY, PA  
 (ALL JURISDICTIONS)



**FLOOD PROFILES**

MUDDY RUN NO. 1

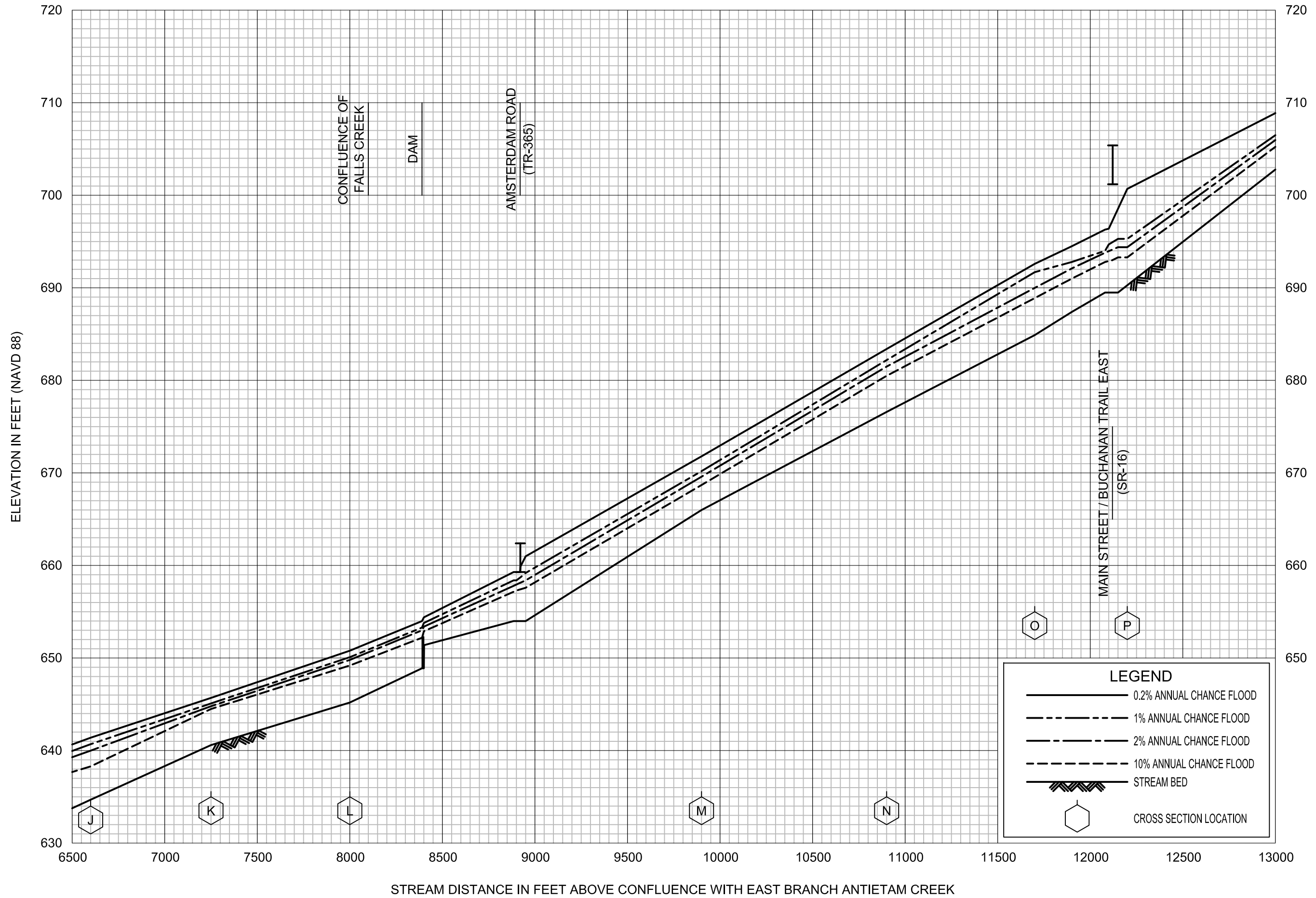
FEDERAL EMERGENCY MANAGEMENT AGENCY  
**FRANKLIN COUNTY, PA**  
 (ALL JURISDICTIONS)



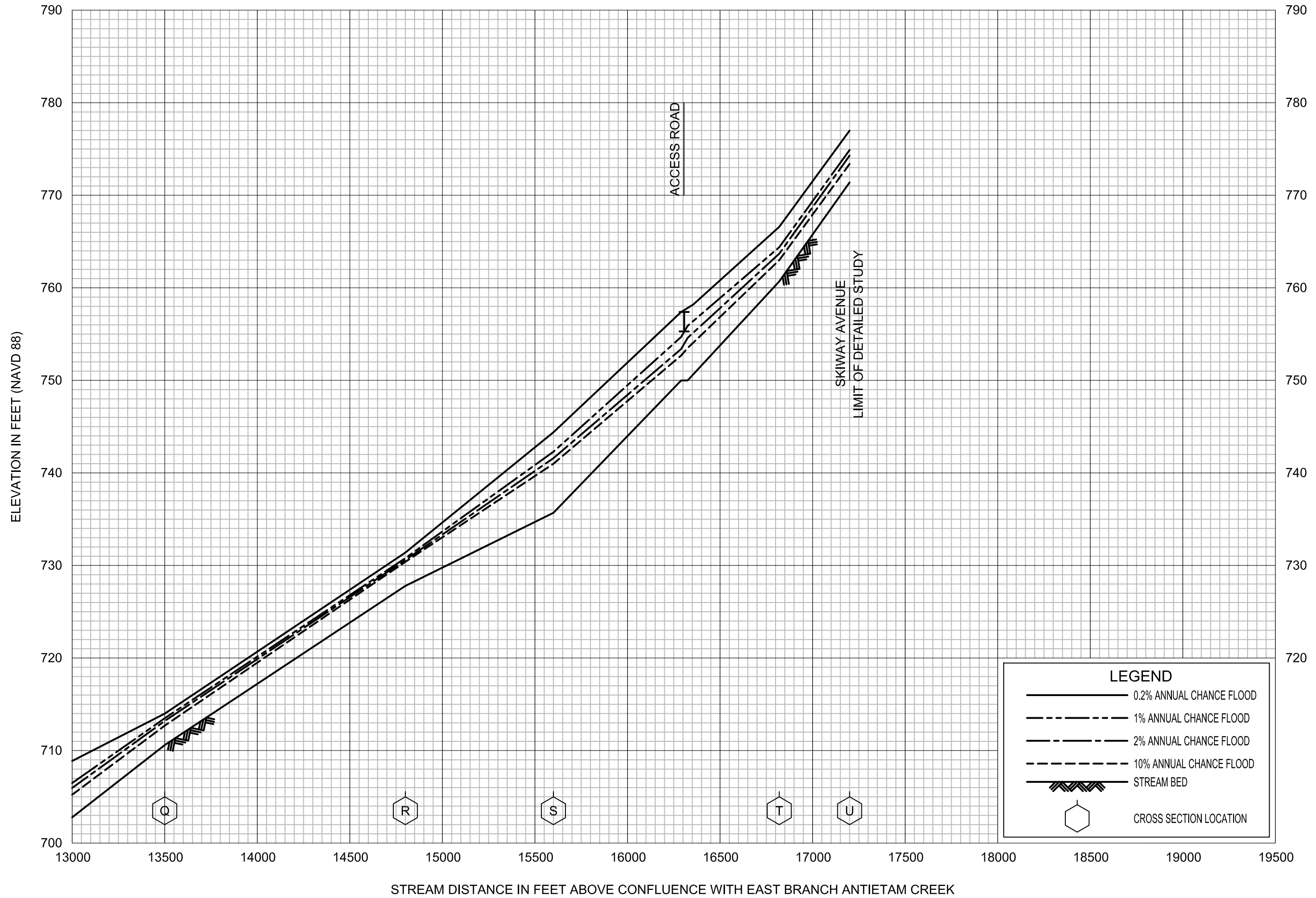
**FLOOD PROFILES**

**RED RUN**

FEDERAL EMERGENCY MANAGEMENT AGENCY  
**FRANKLIN COUNTY, PA**  
 (ALL JURISDICTIONS)



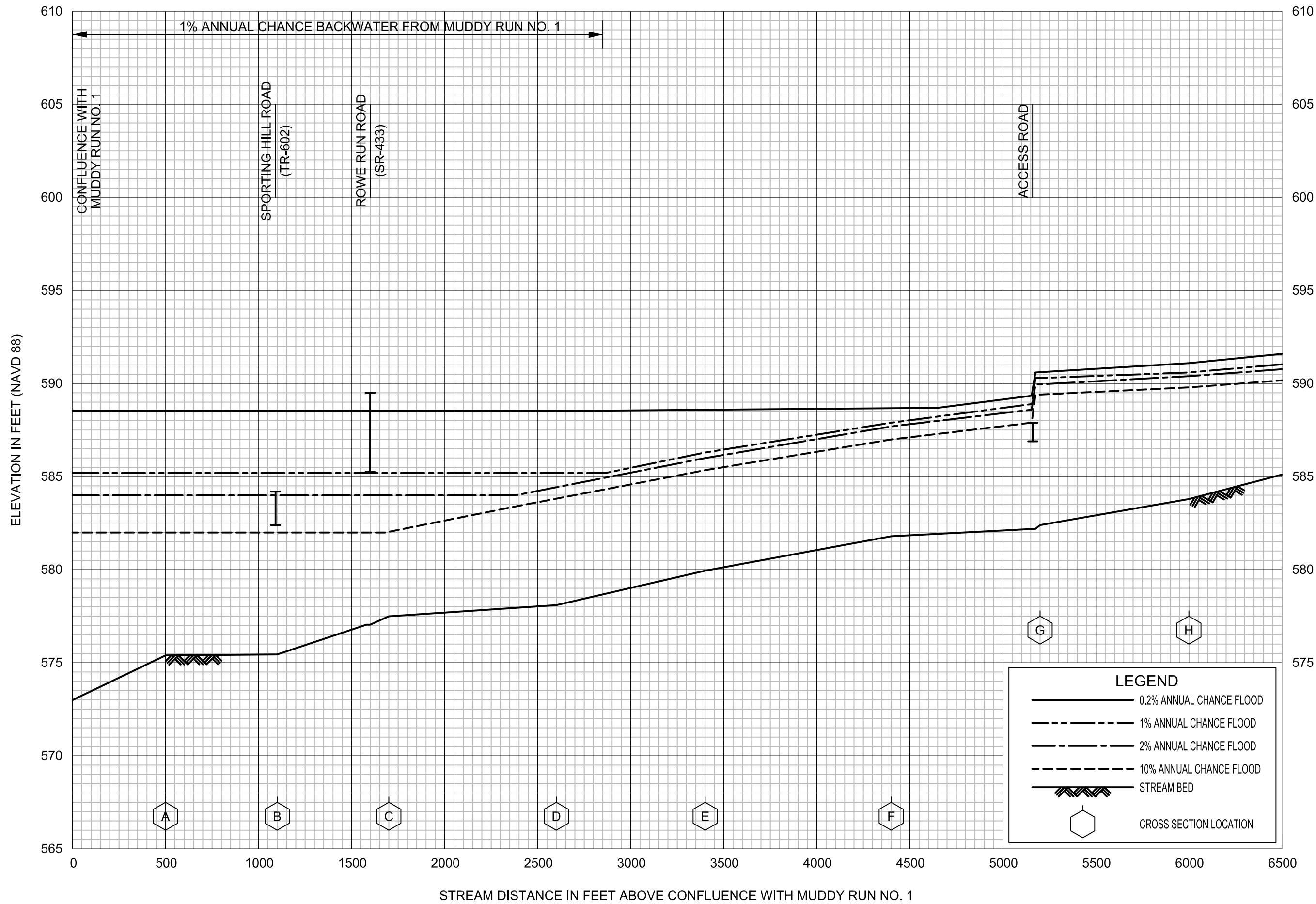




FLOOD PROFILES

RED RUN

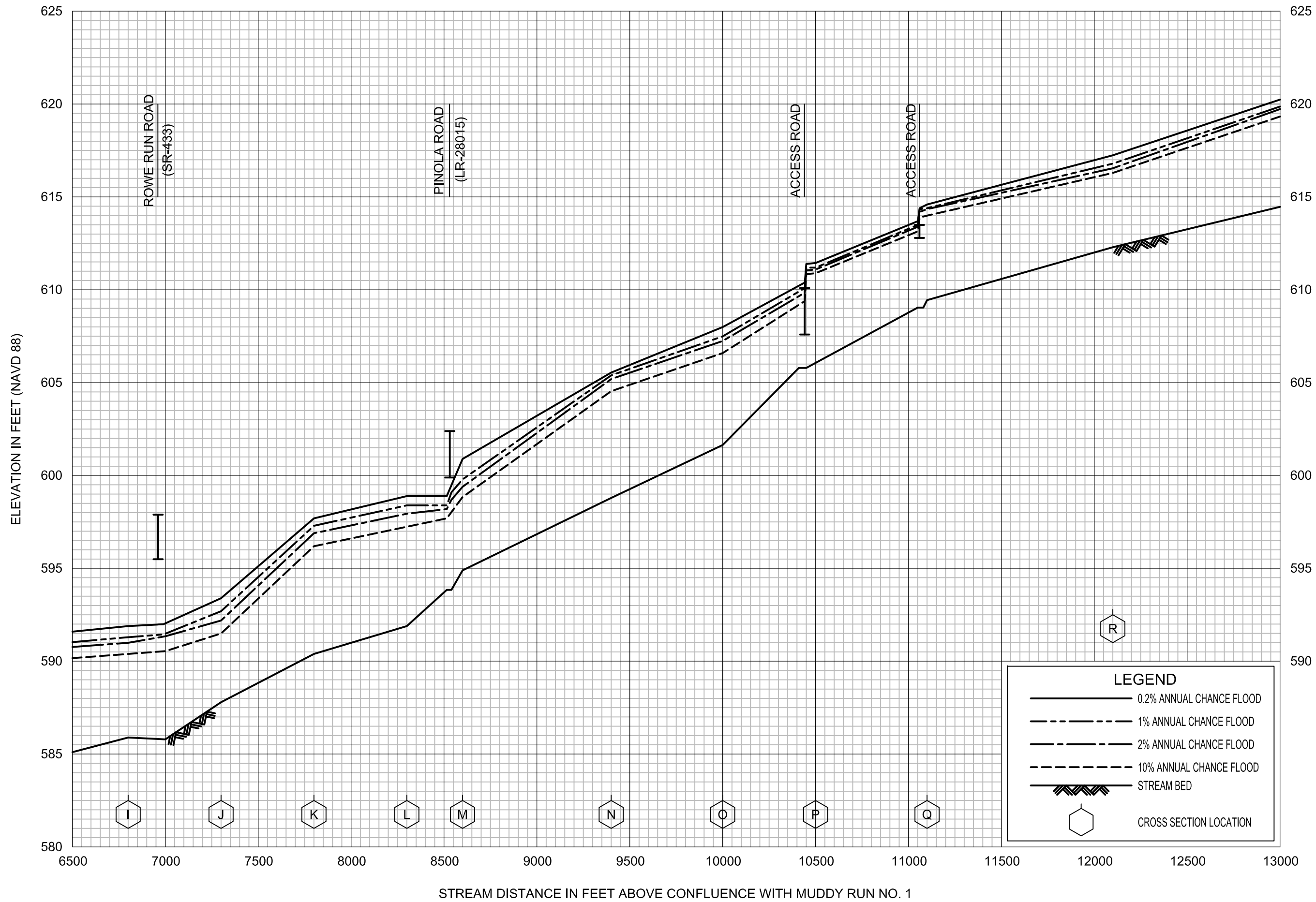
FEDERAL EMERGENCY MANAGEMENT AGENCY  
 FRANKLIN COUNTY, PA  
 (ALL JURISDICTIONS)



**FLOOD PROFILES**

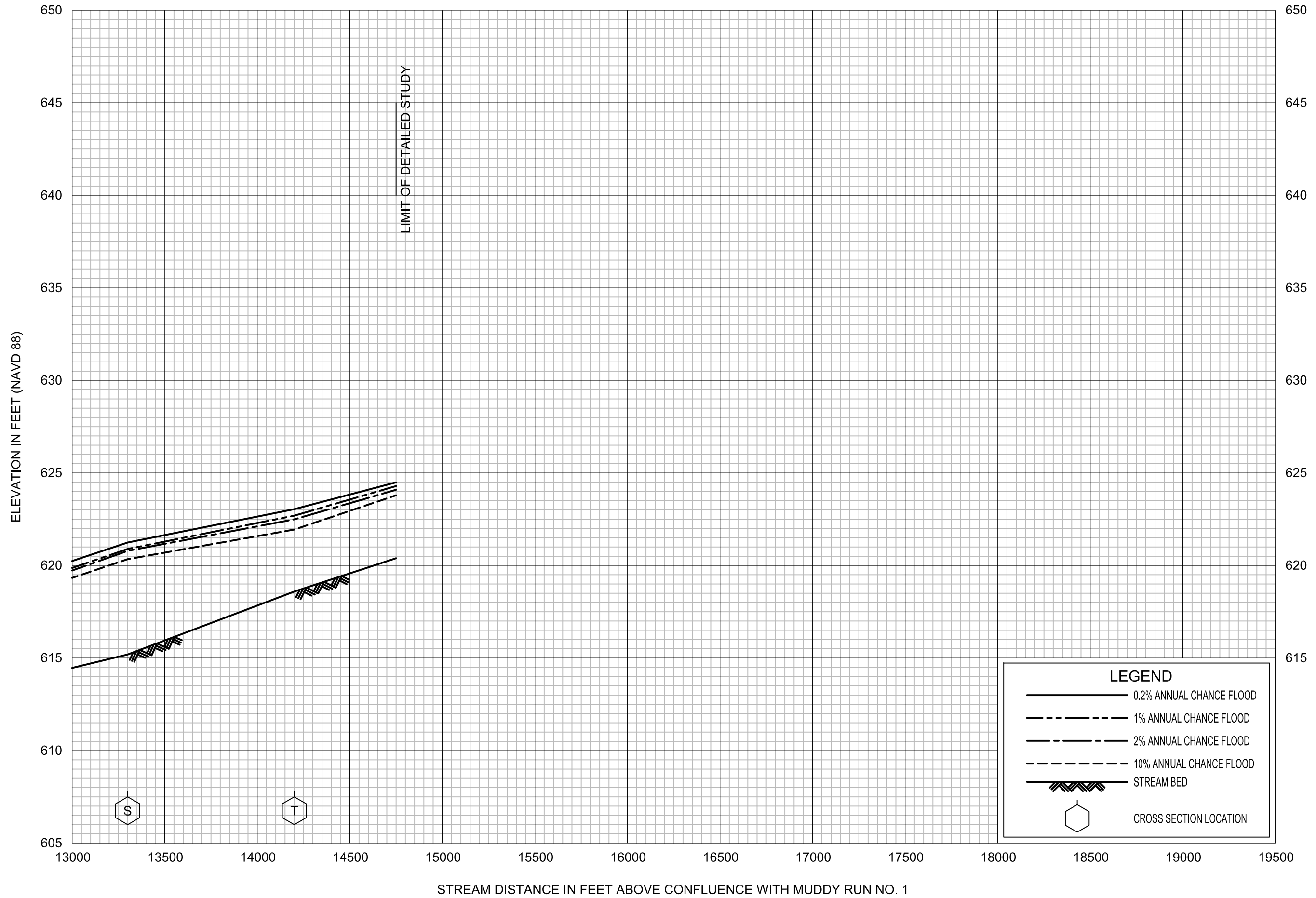
**ROWE RUN**

FEDERAL EMERGENCY MANAGEMENT AGENCY  
**FRANKLIN COUNTY, PA**  
 (ALL JURISDICTIONS)



FLOOD PROFILES  
 ROWE RUN

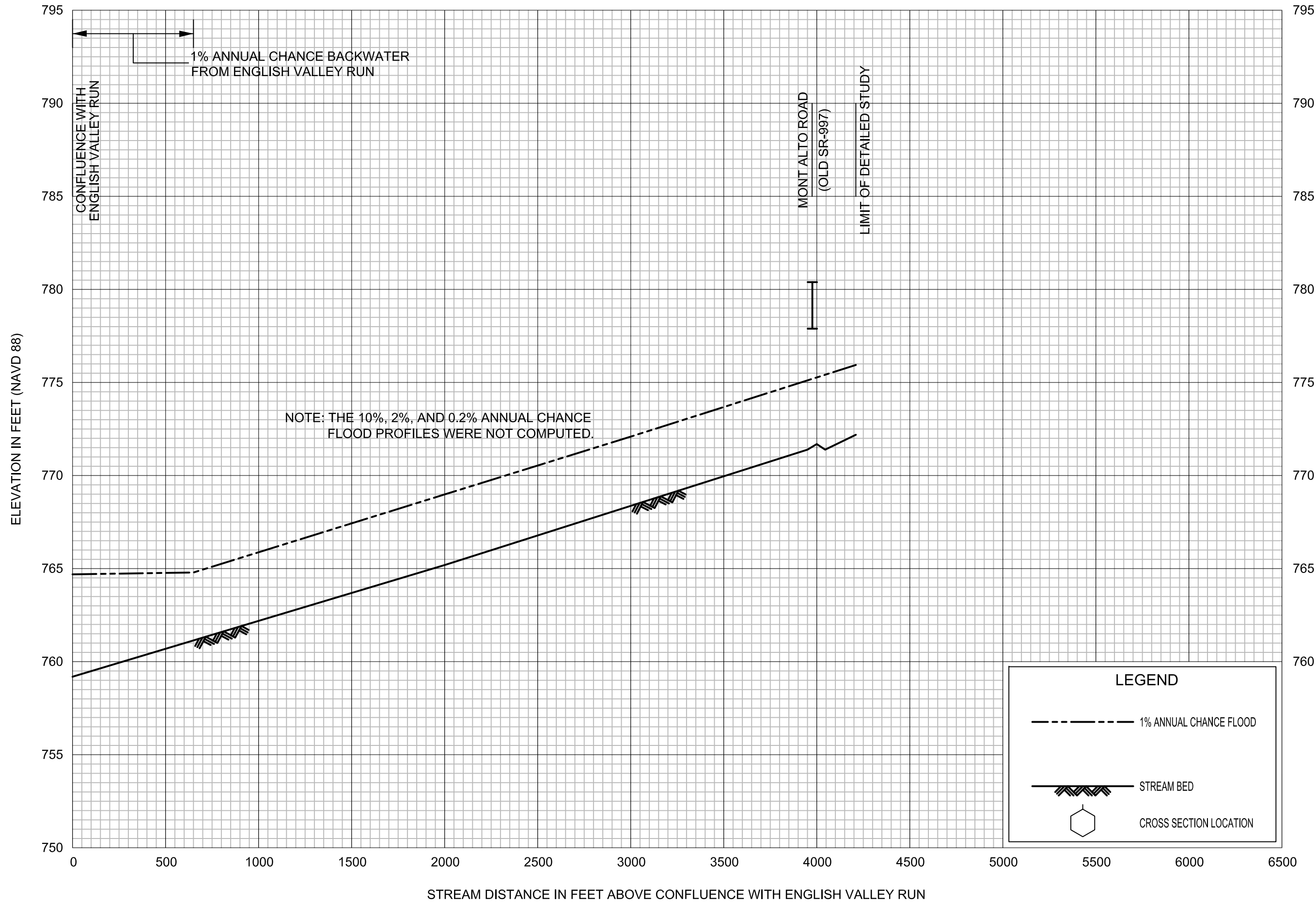
FEDERAL EMERGENCY MANAGEMENT AGENCY  
 FRANKLIN COUNTY, PA  
 (ALL JURISDICTIONS)



FLOOD PROFILES

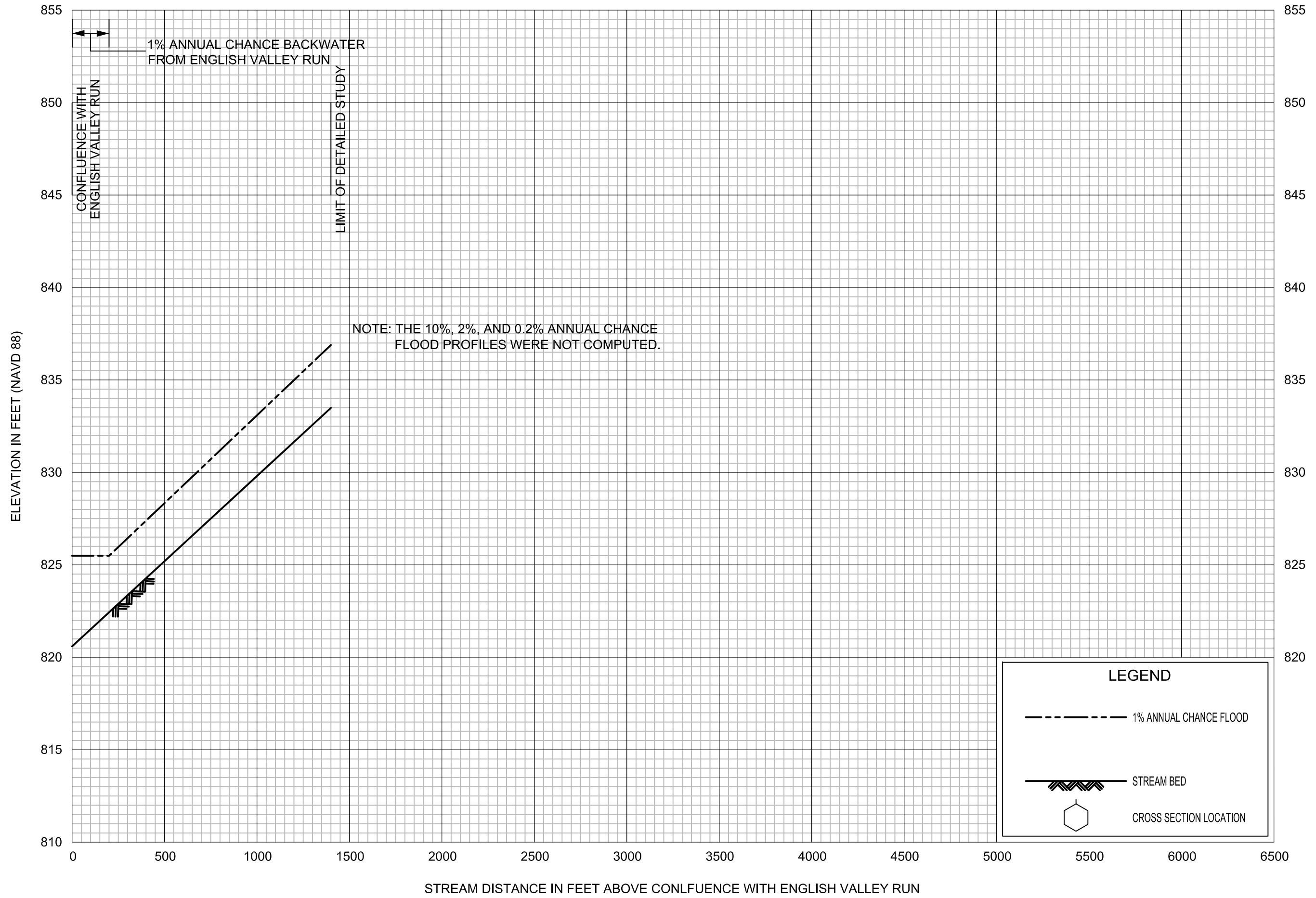
ROWE RUN

FEDERAL EMERGENCY MANAGEMENT AGENCY  
 FRANKLIN COUNTY, PA  
 (ALL JURISDICTIONS)



**FLOOD PROFILES**  
 TRIBUTARY A TO ENGLISH VALLEY RUN

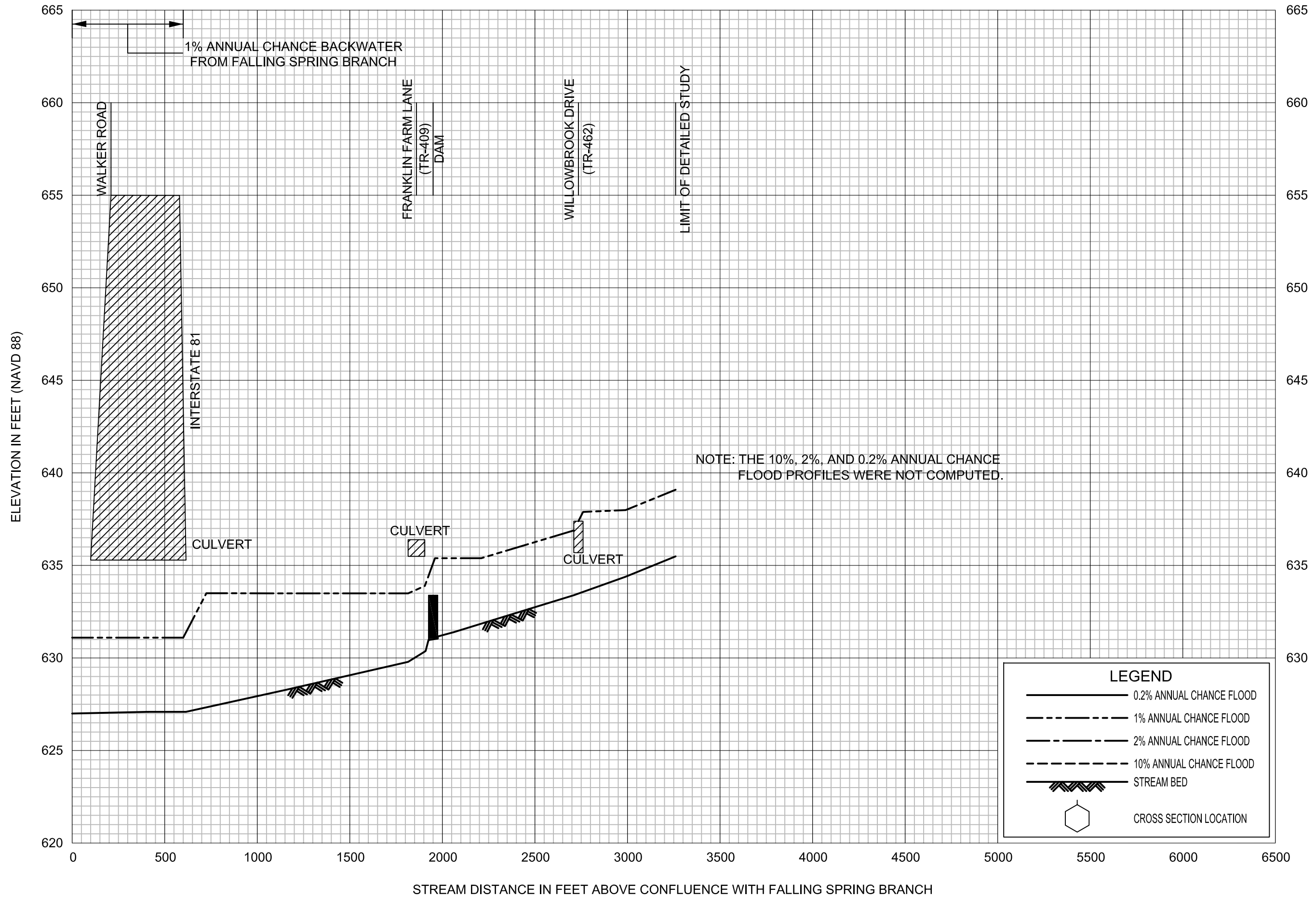
FEDERAL EMERGENCY MANAGEMENT AGENCY  
 FRANKLIN COUNTY, PA  
 (ALL JURISDICTIONS)



FLOOD PROFILES

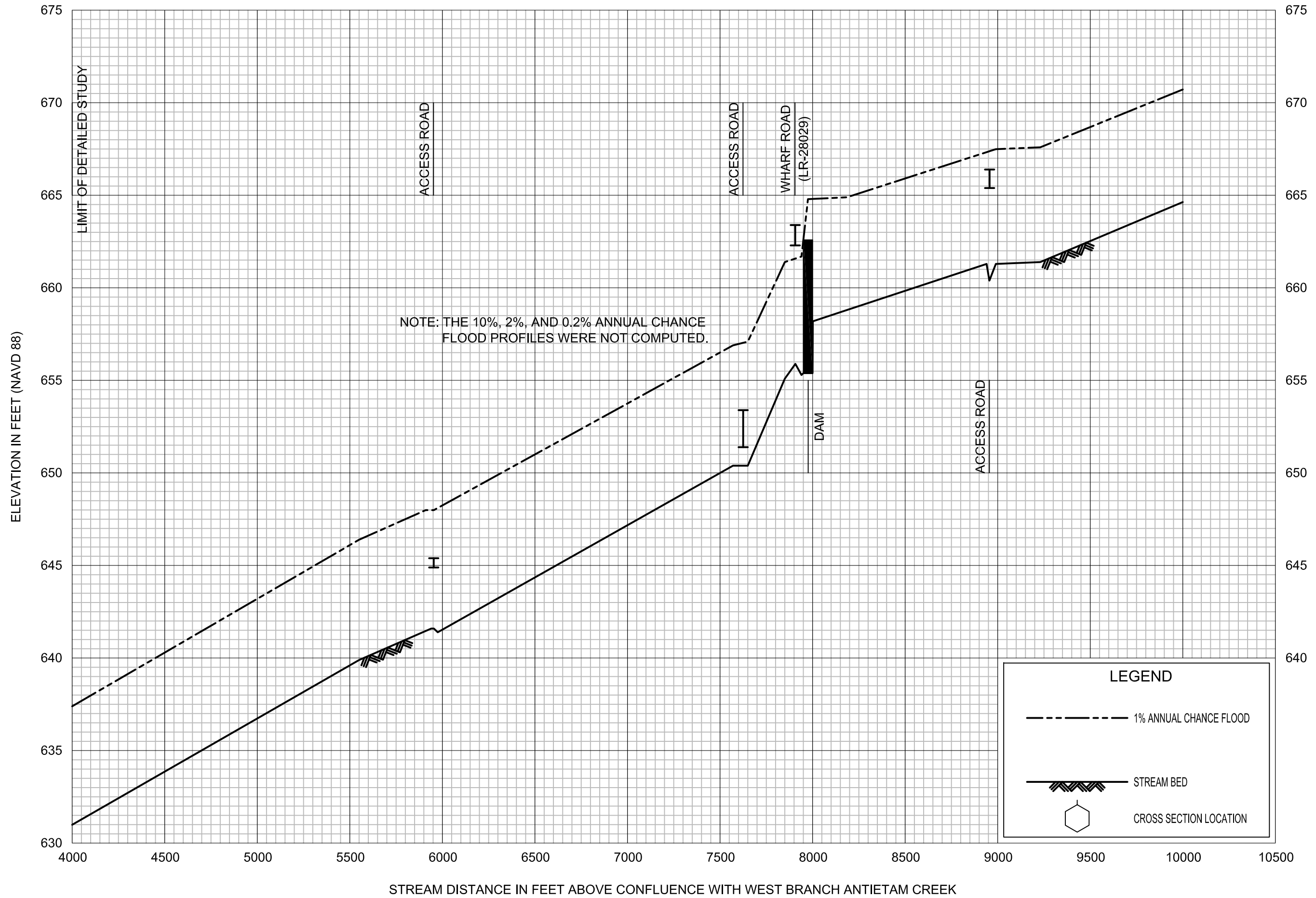
TRIBUTARY B TO ENGLISH VALLEY RUN

FEDERAL EMERGENCY MANAGEMENT AGENCY  
 FRANKLIN COUNTY, PA  
 (ALL JURISDICTIONS)



FLOOD PROFILES  
 TRIBUTARY TO FALLING SPRING BRANCH

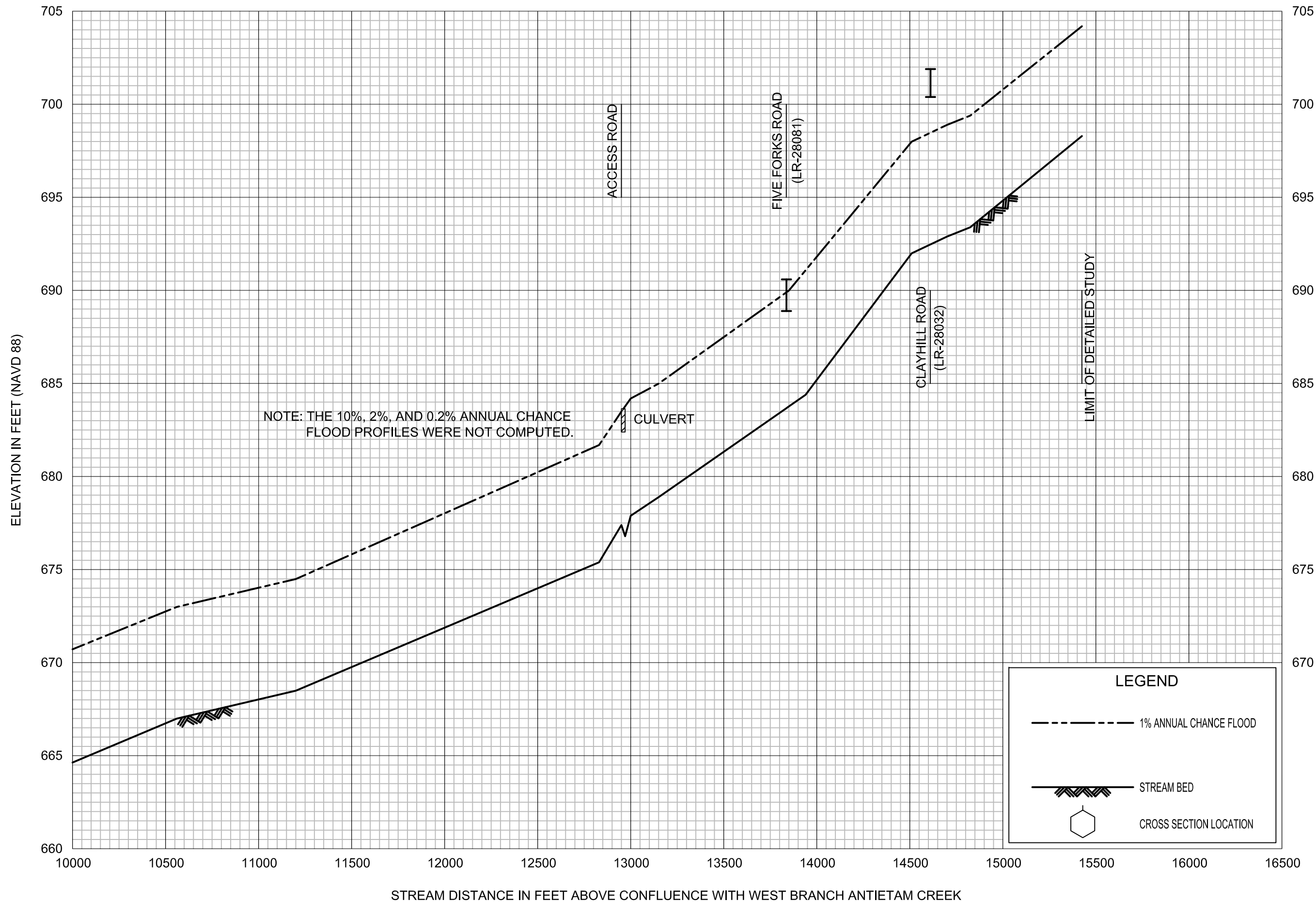
FEDERAL EMERGENCY MANAGEMENT AGENCY  
 FRANKLIN COUNTY, PA  
 (ALL JURISDICTIONS)

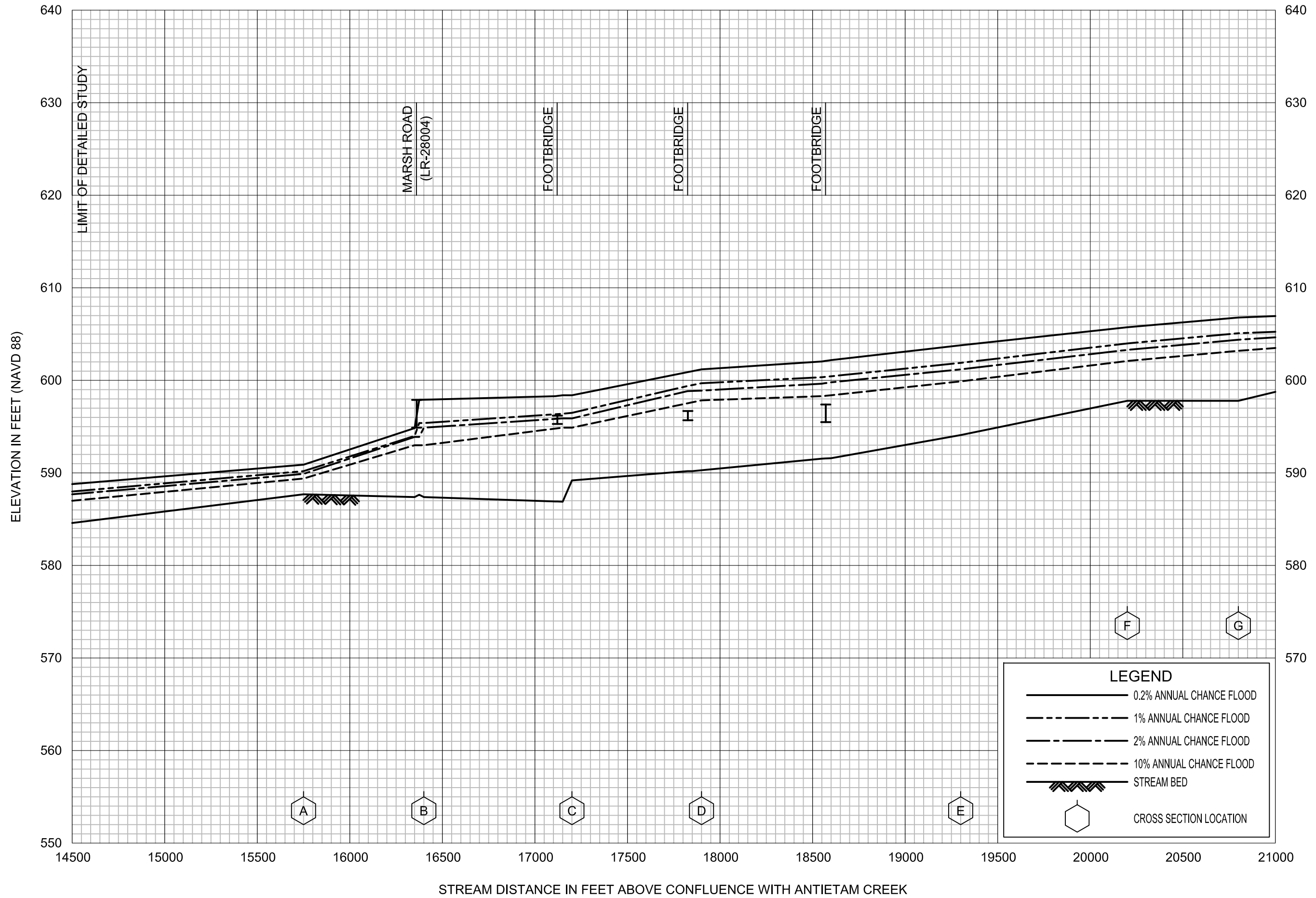


**FLOOD PROFILES**  
 UNNAMED TRIBUTARY TO WEST BRANCH ANTIETAM CREEK

FEDERAL EMERGENCY MANAGEMENT AGENCY  
**FRANKLIN COUNTY, PA**  
 (ALL JURISDICTIONS)

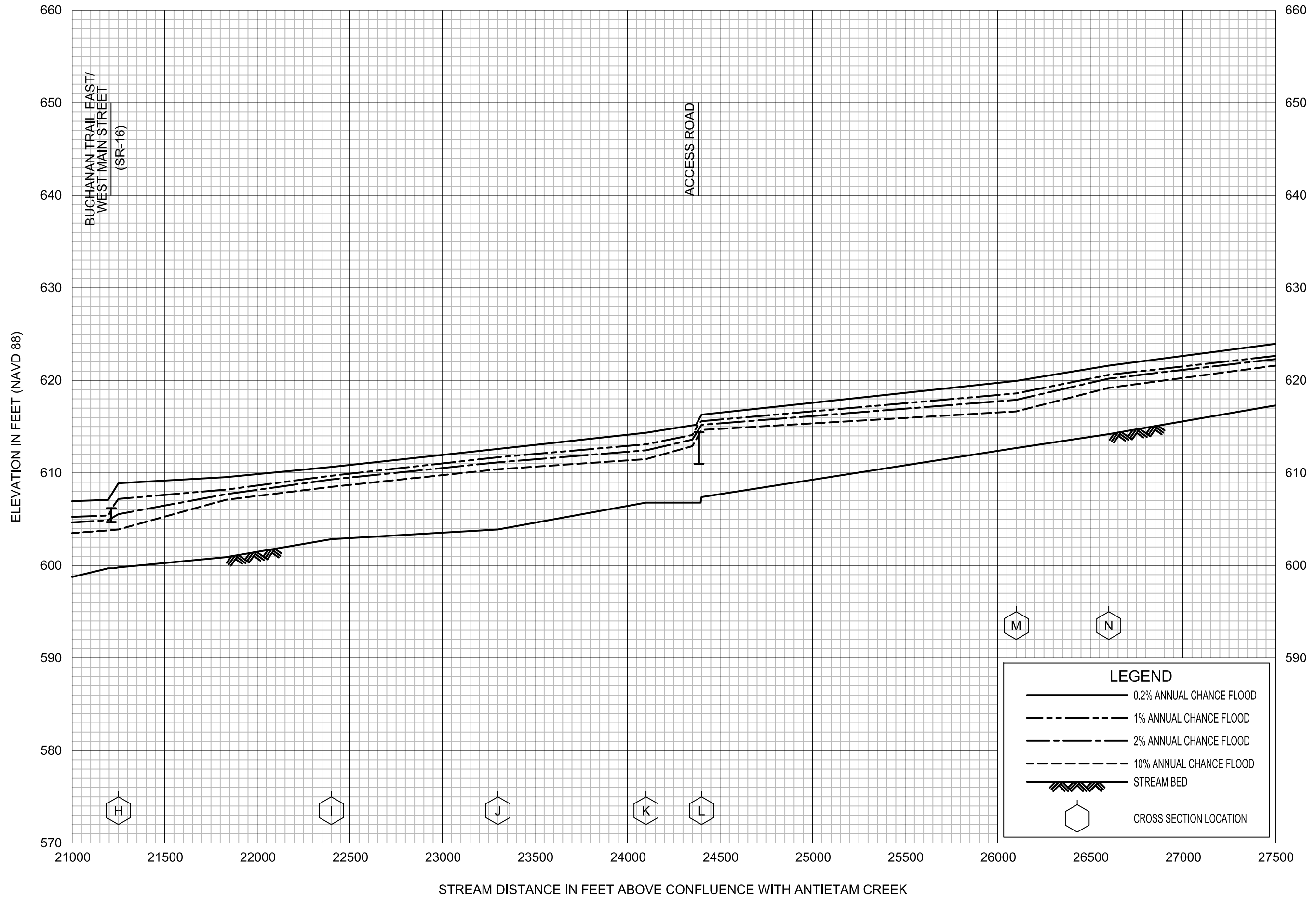






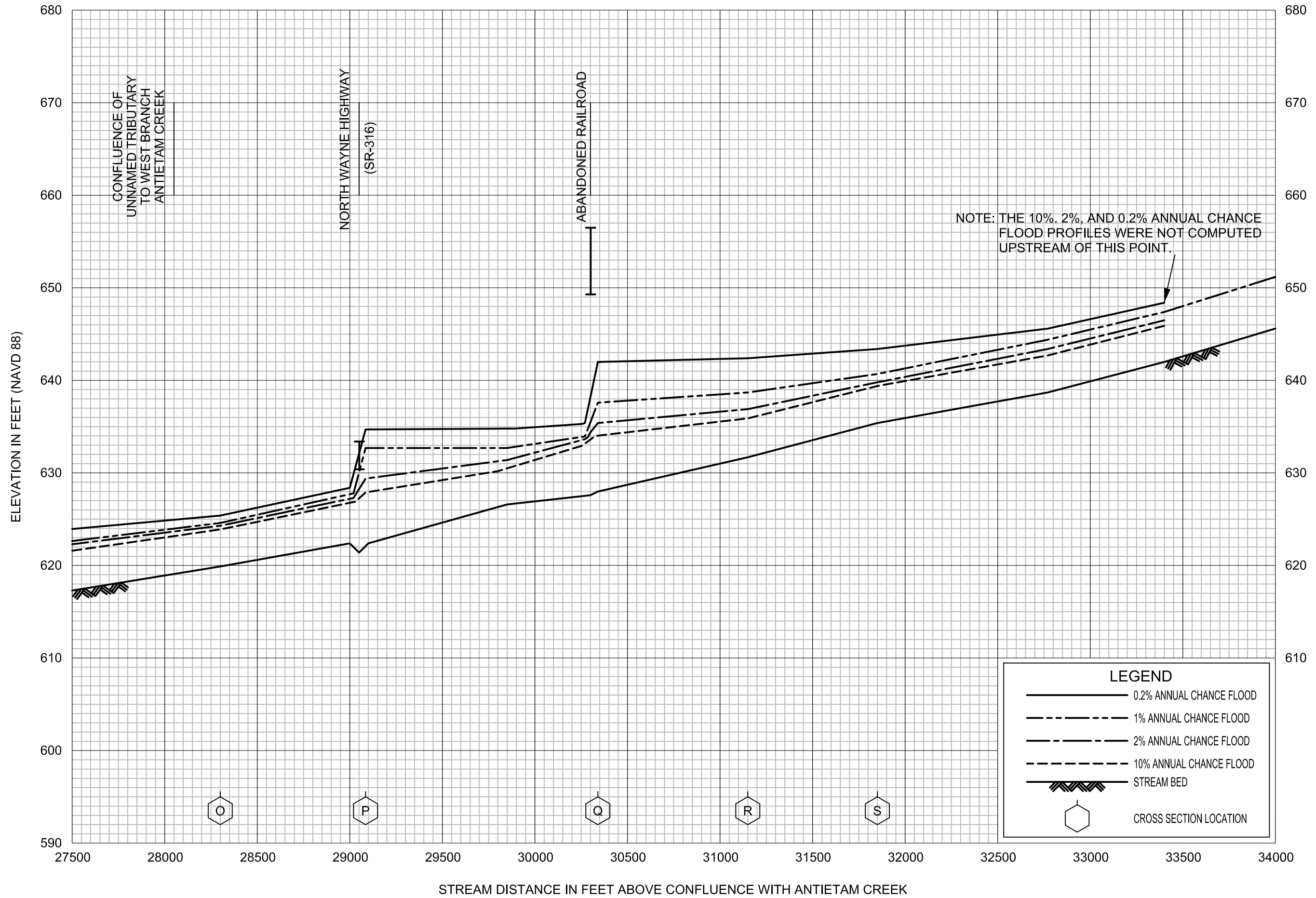
**FLOOD PROFILES**  
WEST BRANCH ANTIETAM CREEK

FEDERAL EMERGENCY MANAGEMENT AGENCY  
**FRANKLIN COUNTY, PA**  
(ALL JURISDICTIONS)



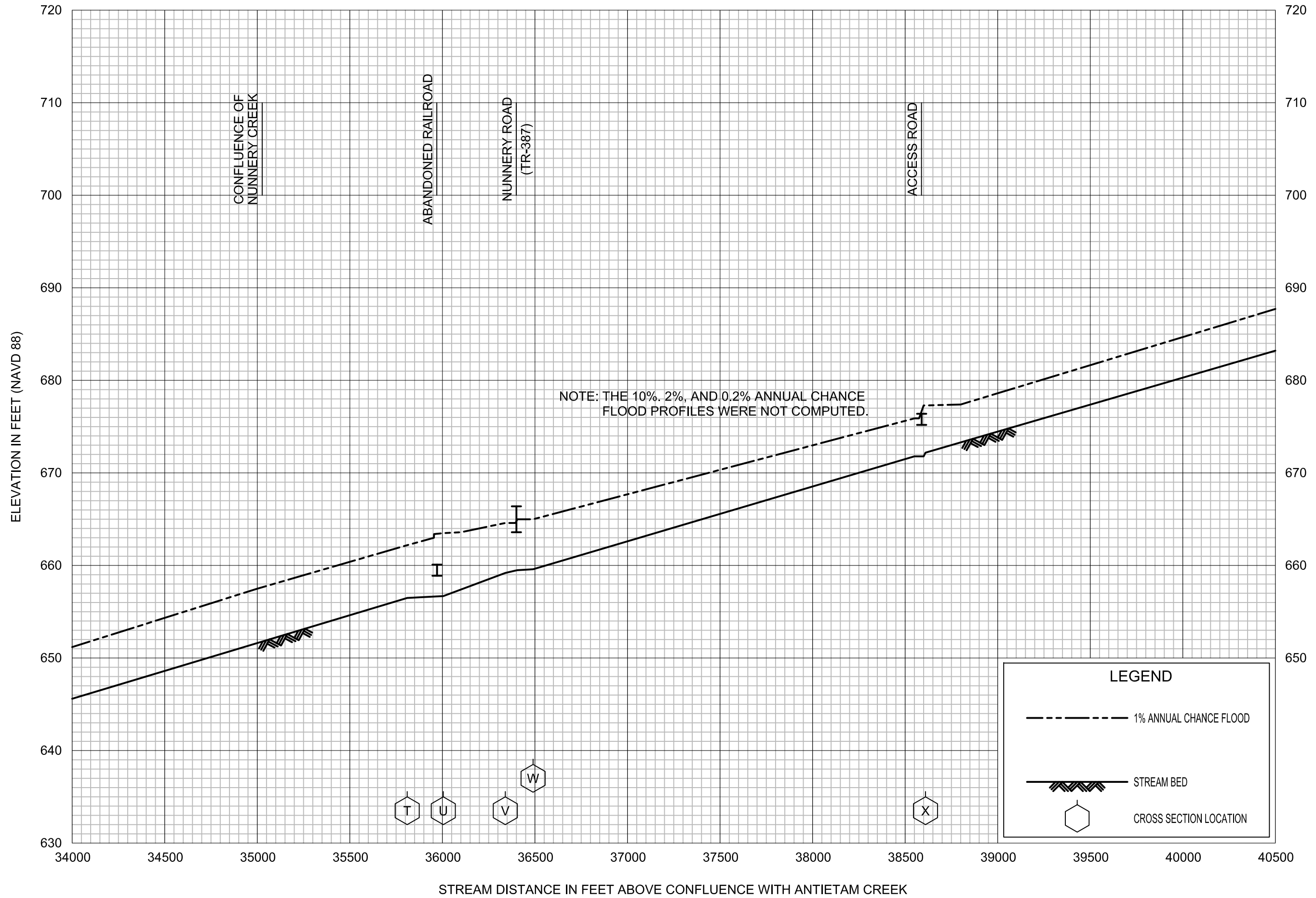
**FLOOD PROFILES**  
WEST BRANCH ANTIETAM CREEK

FEDERAL EMERGENCY MANAGEMENT AGENCY  
**FRANKLIN COUNTY, PA**  
(ALL JURISDICTIONS)



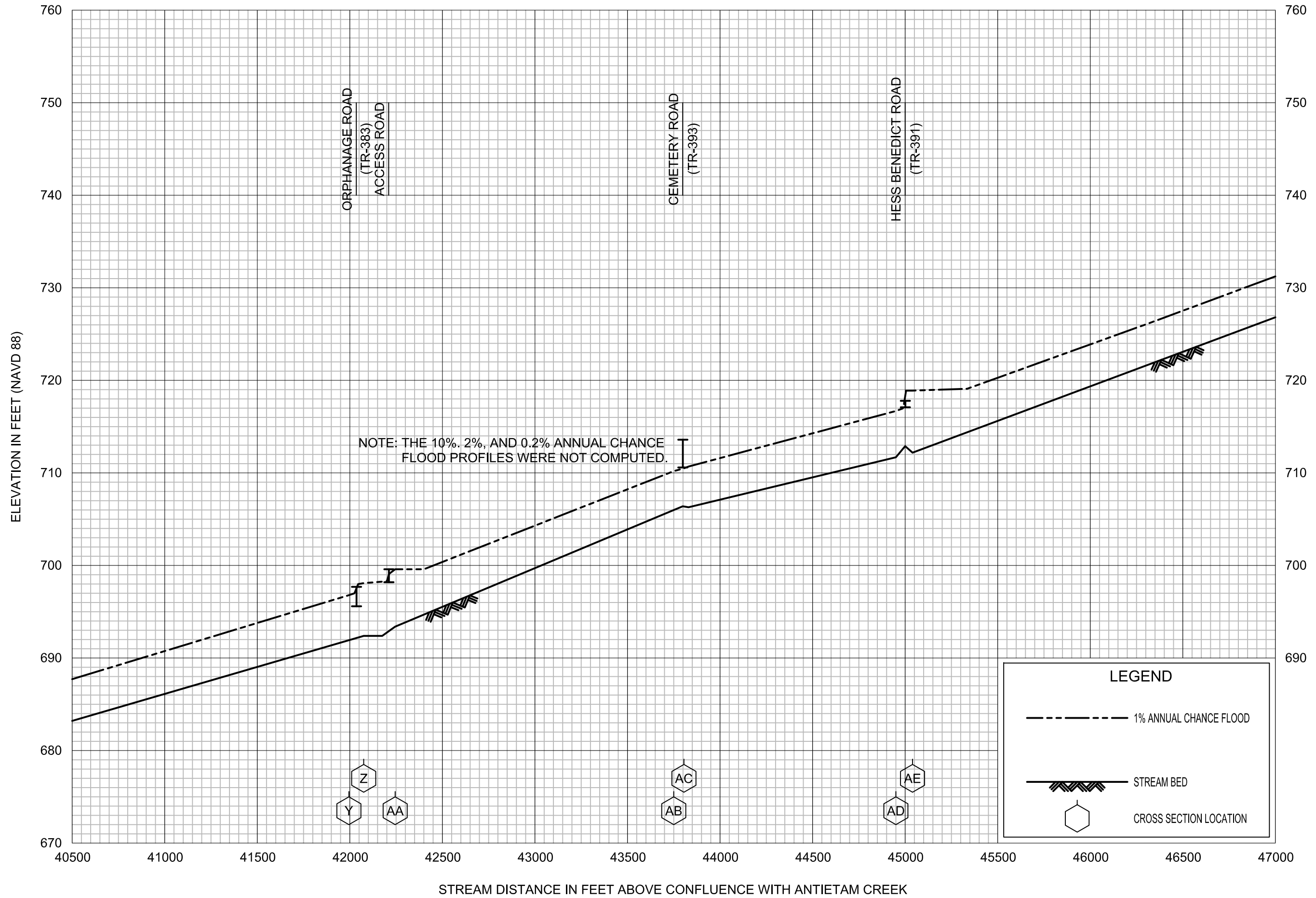
**FLOOD PROFILES**  
**WEST BRANCH ANTIETAM CREEK**

FEDERAL EMERGENCY MANAGEMENT AGENCY  
**FRANKLIN COUNTY, PA**  
 (ALL JURISDICTIONS)



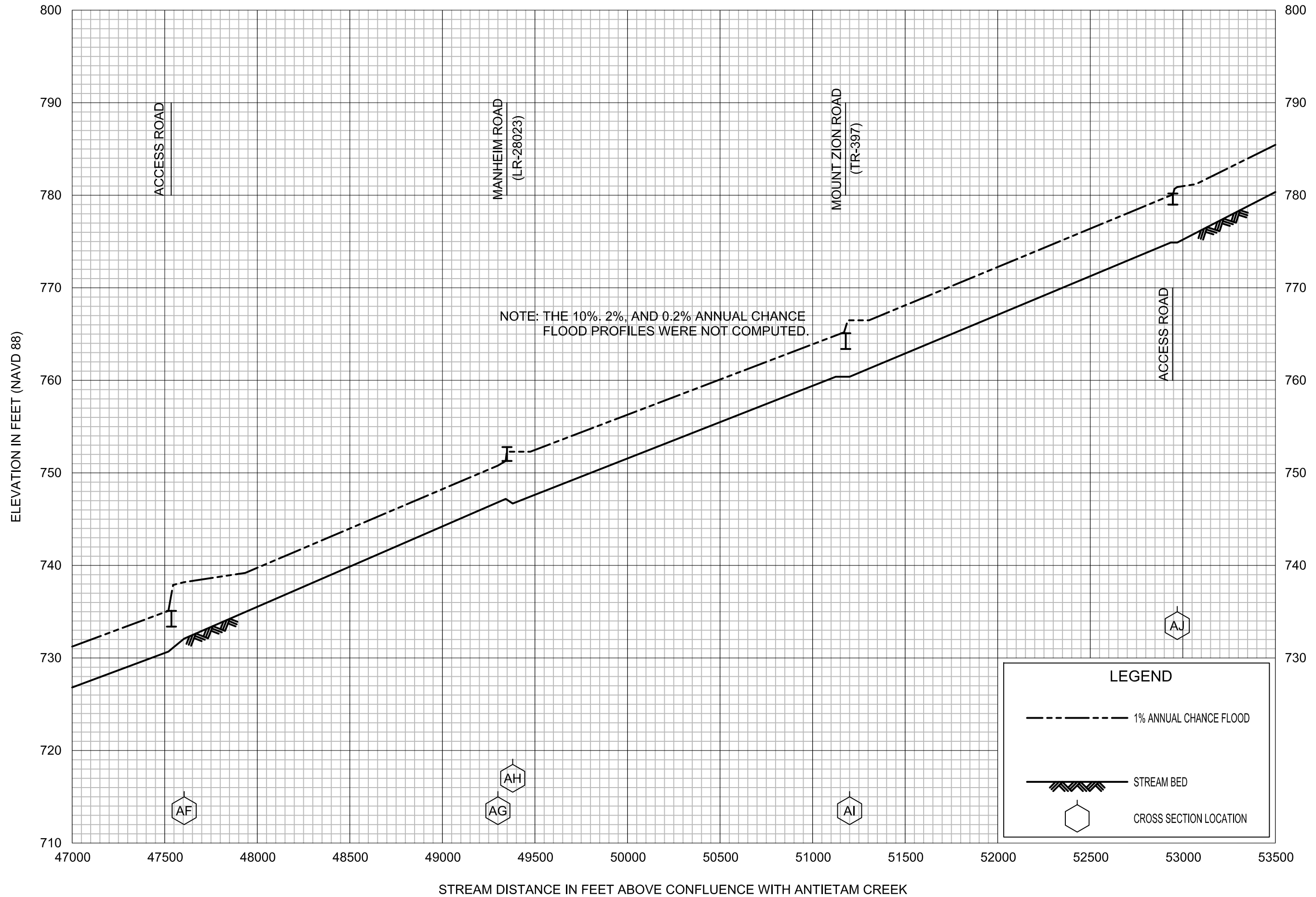
FLOOD PROFILES  
WEST BRANCH ANTIETAM CREEK

FEDERAL EMERGENCY MANAGEMENT AGENCY  
FRANKLIN COUNTY, PA  
(ALL JURISDICTIONS)



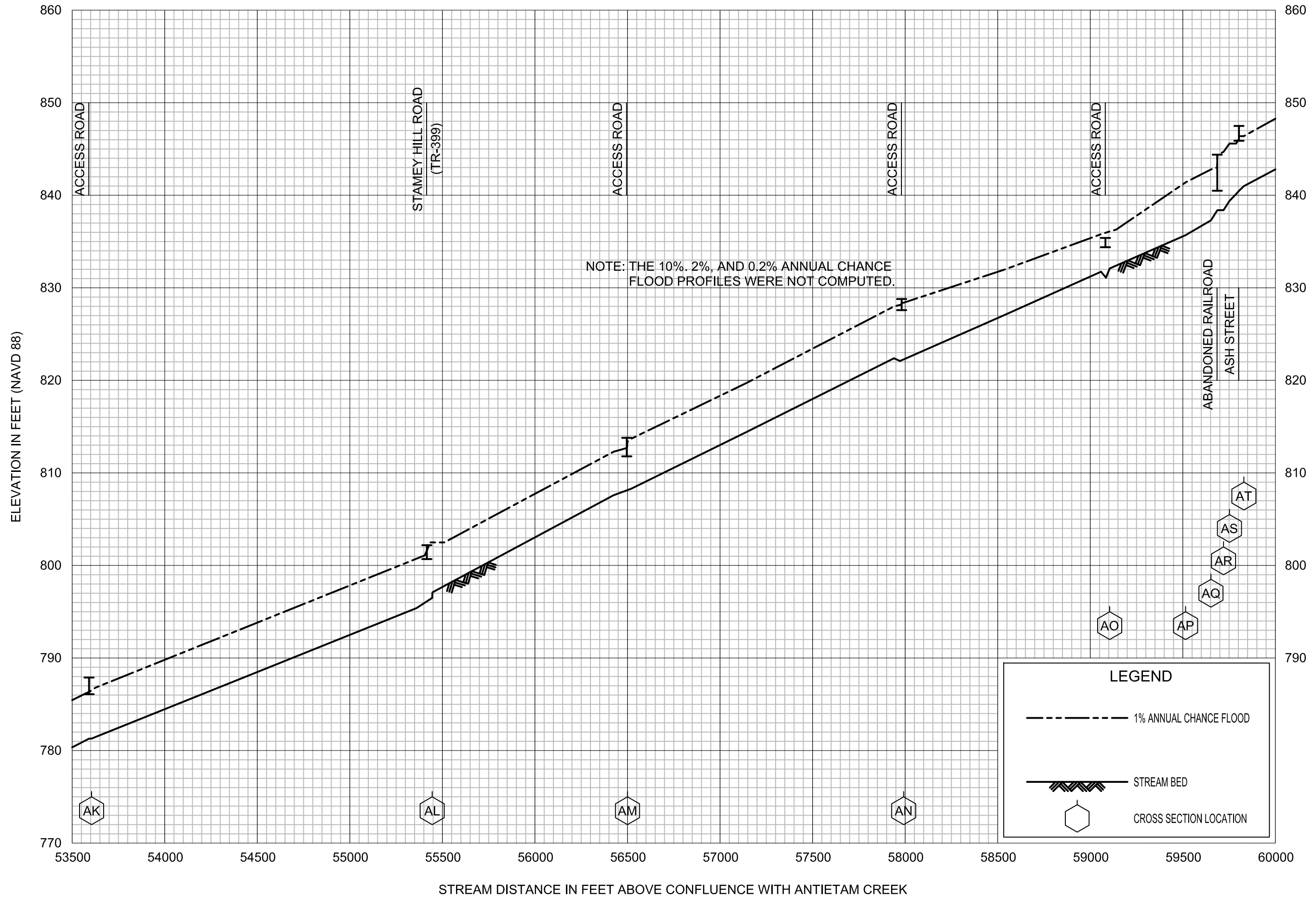
**FLOOD PROFILES**  
WEST BRANCH ANTIETAM CREEK

FEDERAL EMERGENCY MANAGEMENT AGENCY  
**FRANKLIN COUNTY, PA**  
(ALL JURISDICTIONS)



**FLOOD PROFILES**  
**WEST BRANCH ANTIETAM CREEK**




FEDERAL EMERGENCY MANAGEMENT AGENCY  
**FRANKLIN COUNTY, PA**  
 (ALL JURISDICTIONS)



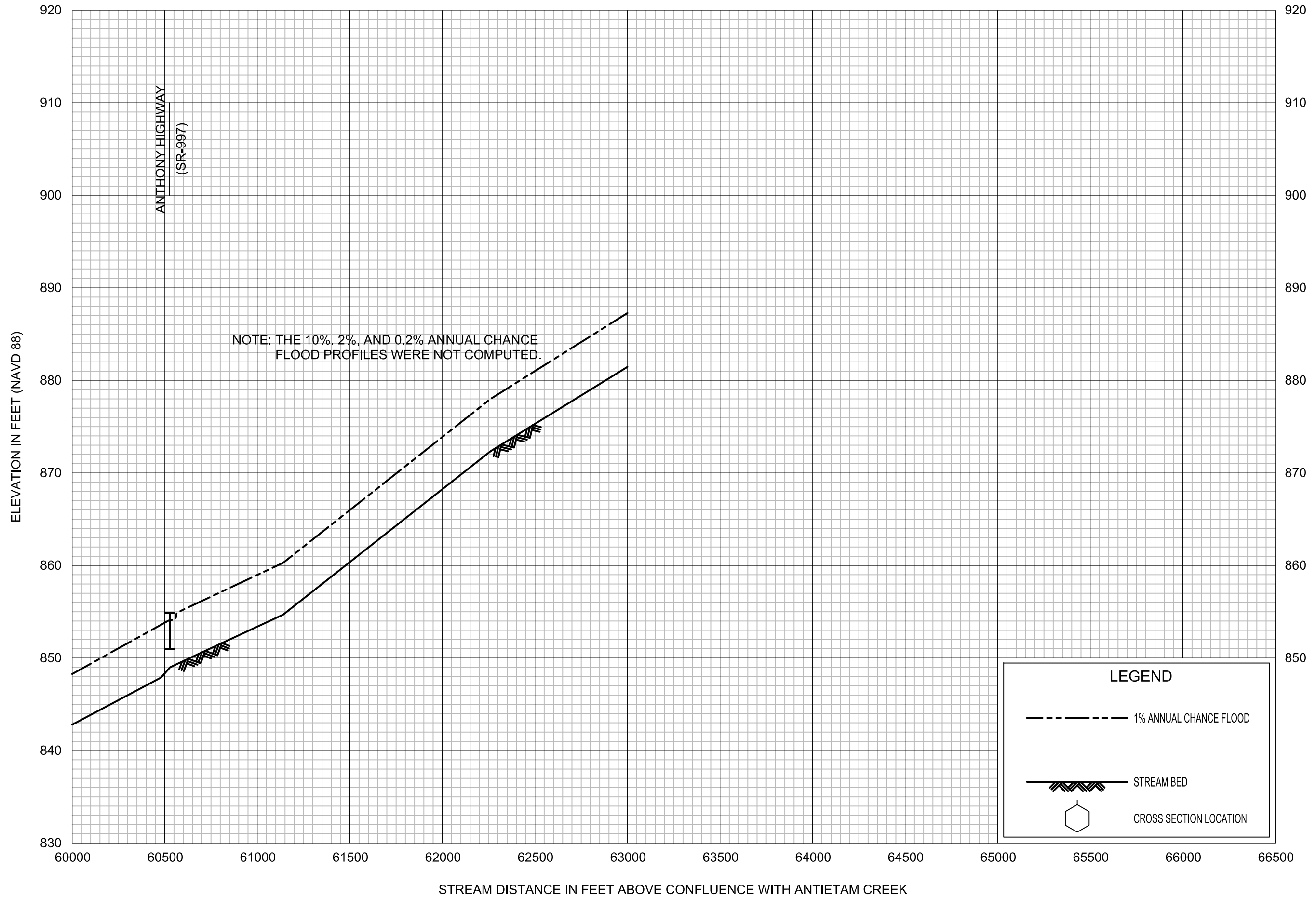
**FLOOD PROFILES**  
WEST BRANCH ANTIETAM CREEK

FEDERAL EMERGENCY MANAGEMENT AGENCY  
**FRANKLIN COUNTY, PA**  
(ALL JURISDICTIONS)

**LEGEND**

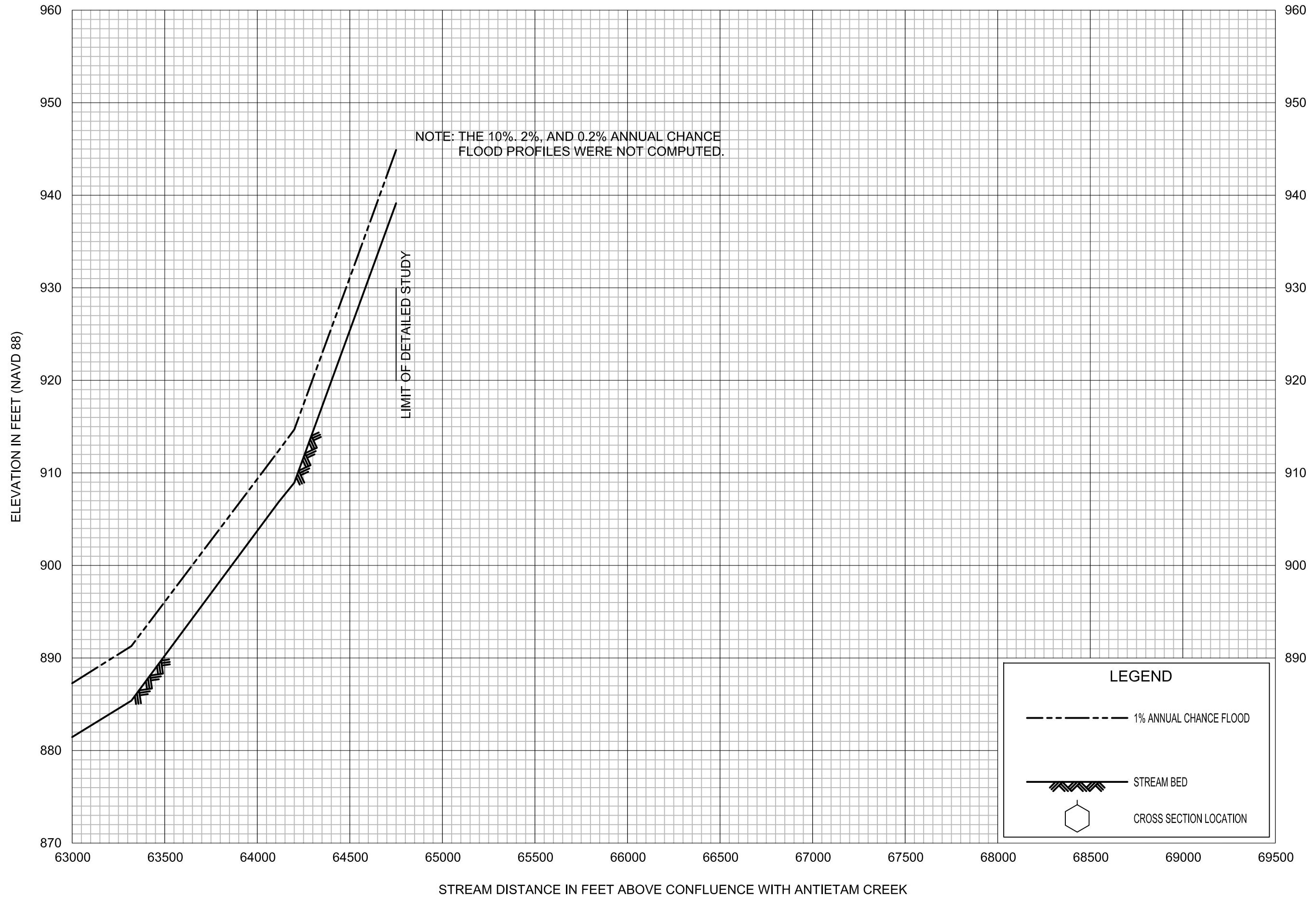
-  1% ANNUAL CHANCE FLOOD
-  STREAM BED
-  CROSS SECTION LOCATION





**FLOOD PROFILES**  
WEST BRANCH ANTIETAM CREEK

FEDERAL EMERGENCY MANAGEMENT AGENCY  
**FRANKLIN COUNTY, PA**  
(ALL JURISDICTIONS)



**FLOOD PROFILES**  
**WEST BRANCH ANTIETAM CREEK**

FEDERAL EMERGENCY MANAGEMENT AGENCY  
**FRANKLIN COUNTY, PA**  
 (ALL JURISDICTIONS)